ಕರ್ನಾಟಕ ಅರಣ್ಯ ಇಲಾಖೆ

ದೂರವಾಣಿ /ಫ್ಯಾಕ್ಸ್ - 080-23343464
Email ID - dcfurban82@yahoo.co.in

ಉಪ ಅರಣ್ಯ ಸಂರಕ್ಷಣಾಧಿಕಾರಿಯವರ ಕಛೇರಿ
ಬೆಂಗಳೂರು ನಗರ ವಿಭಾಗ, ಅರಣ್ಯ ಭವನ ಸಂಕೀರ್ಣ, 18ನೇ ಅಡ್ಡ ರಸ್ತೆ, ಮಲ್ಲೇಶ್ವರಂ, ಬೆಂಗಳೂರು - 560 003

Office of the Deputy Conservator of Forests
Bangalore Urban Division, Aranya Bhavan Compus. 18th cross, Malleshwaram, Bangaloe-560003

ಸಂಖ್ಯೆ: ಎ9/ಮರ ಕತ್ರಾವಣೆ-BMRCL-Phase-2B/ಸಿ.ಆರ್-313(2)/2020-21/791 ದಿನಾಂಕ: 23-07-2021.

ಸಾರ್ವಜನಿಕ ಪ್ರಕಟಣೆ

ಈ ಮೂಲಕ ಬೆಂಗಳೂರು ಮಹಾನಗರ ಮತ್ತು ಸುತ್ತಮುತ್ತಲಿನ ಸಮಸ್ತ ನಾಗರಿಕರ ಗಮನಕ್ಕೆ ತರುವುದೇನೆಂದರೆ ಹೆಬ್ಬಾಳದಿಂದ ಅಂತರಾಷ್ಟ್ರೀಯ ವಿಮಾನ ನಿಲ್ದಾಣಕ್ಕೆ ಹೋಗುವ ರಸ್ತೆಯ ಬಲ ಮತ್ತು ಎಡ ಭಾಗದಲ್ಲಿ ಮೆಟ್ರೋ ರೈಲು ಮಾರ್ಗ ಬರುತ್ತಿದ್ದು, ಈ ರೈಲು ಮಾರ್ಗದ ಕಾಮಗಾರಿಗೆ ಅಡ್ಡಬರುತ್ತಿರುವ ಮರಗಳ ತೆರವಿಗಾಗಿ ಬೆಂಗಳೂರು ಮೆಟ್ರೋ ರೈಲು ನಿಗಮ ನಿಯಮಿತ ಸಂಸ್ಥೆಯವರು ಮನವಿ ಸಲ್ಲಿಸಿದ್ದು, ವಿವರಗಳು ಈ ಕೆಳಕಂಡಂತಿರುತ್ತವೆ.

ಯೋಜನೆಯ ಹೆಸರು.	Construction of Elevated structures(Viaduct & Stations) of length 26.439Km from Chainage 10072.00m to 36511.00m and Seven elevated metro stations Viz, Hebbala, Kadigenahalli, Jakkuru Cross, Yelhanka , Bagalur Cross, 250m Pocket Track , Bettahalasuru and doddajala, road widening ,Utility diversion and allied work of Bangalore Metro Rail Project Phase 2B
ಏಜೆನ್ಸಿಯ ಹೆಸರು	Bangalore Metro Rail Corporation Limited
ಮರ ತೆರವುಗೊಳಿಸುವ ಉದ್ದೇಶ	ಅಂತರಾಷ್ಟ್ರೀಯ ವಿಮಾನ ನಿಲ್ದಾಣಕ್ಕೆ ಹೋಗುವ ರಸ್ತೆಯ ಬಲ ಮತ್ತು ಎಡ ಭಾಗದಲ್ಲಿ ಮೆಟ್ರೋ ರೈಲು ಮಾರ್ಗ ಬರುತ್ತಿದ್ದು, ಈ ರೈಲು ಮಾರ್ಗದ ಕಾಮಗಾರಿಗೆ ಅಡ್ಡಬರುತ್ತಿರುವ ಕಾರಣ.
ಯೋಜನೆಯು ಬರುತ್ತಿರುವ ಪ್ರದೇಶದ ಜಿ.ಪಿ.ಎಸ್. ರೀಡಿಂಗ್ಸ್.	Hebbala(KIADB Land) to 250m Pocket Track KIADB Land: 13 ° 2' 32.1193"N, 77° 35' 40.5009" E Railway Land: 13 ° 11' 38.7364"N, 77° 39' 10.1573" E
ಯೋಜನಾ ಪ್ರದೇಶದಲ್ಲಿ ಪ್ರಸ್ತುತ ಇರುವ ಮರಗಳು	487 (Annex-I) — ಮರಗಳ ವಿವರ, ಜಾತಿ, ಮರಗಳಿರುವ ಜಾಗ, ನಕಾಶೆಗಳ ವಿವರಗಳನ್ನು ಬಿಬಿಎಂಪಿ ವೆಬ್ ಸೈಟ್‌ನಲ್ಲಿ ಮಾಹಿತಿಗಾಗಿ ಒದಗಿಸಲಾಗಿದೆ.
ಯೋಜನಾ ಪ್ರದೇಶಲ್ಲಿ ತೆರವುಗೊಳಿಸಬೇಕಾದ ಮರಗಳು	487 (Annex-I)
ಆಕ್ಷೇಪಣೆಗಳನ್ನು ಸಲ್ಲಿಸುವ ವಿಧಾನ (ಸಾರ್ವಜನಿಕರು ನೇರವಾಗಿ/ ಇ-ಮೇಲ್/ಅಂಚೆ ಮುಖಾಂತರ ಈ ಕೆಳಸಹಿದಾರರ ಕಛೇರಿಗೆ ಸಲ್ಲಿಸಬಹುದು)	**Adress:** The Deputy Conservator of Forests, Bangalore Urban Division, Aranya Bhavan Annexe, 18th Cross, Malleshwaram,Bangalore-560003. **Email ID - dcfurban82@yahoo.co.in**
ಆಕ್ಷೇಪಣೆಗಳನ್ನು ಸಲ್ಲಿಸಬೇಕಾದ ಅವಧಿ	ಈ ಪ್ರಕಟಣೆ ಹೊರಡಿಸಿದ ದಿನಾಂಕದಿಂದ 10 ದಿನಗಳೊಳಗಾಗಿ. **ಸೂಚನೆ: ಆಕ್ಷೇಪಣೆಗಳು ಪ್ರಸ್ತಾವಿತ ಯೋಜನೆಗೆ ಮಾತ್ರ ಸಂಬಂಧಿಸಿರಬೇಕು.)**

ಮೇಲ್ಕಂಡ ಪ್ರದೇಶದಲ್ಲಿನ ಮರಗಳನ್ನು ತೆರವುಗೊಳಿಸುವ ಸಂಬಂಧ ಸಾರ್ವಜನಿಕರ ಆಕ್ಷೇಪಣೆ/ಸಲಹೆಗಳಿದ್ದಲ್ಲಿ ಕರ್ನಾಟಕ ವೃಕ್ಷ ಸಂರಕ್ಷಣಾ ಕಾಯಿದೆ 1976 ಸೆಕ್ಷನ್8(3)(ತ) ಪ್ರಕಾರ ಸಲಹೆ-ಸೂಚನೆಗಳನ್ನು ನೀಡಲು ಆಹ್ವಾನಿಸಲಾಗಿದೆ.

26/7/21

ಉಪ ಅರಣ್ಯ ಸಂರಕ್ಷಣಾಧಿಕಾರಿ,
ಬೆಂಗಳೂರು ನಗರ ವಿಭಾಗ, ಬೆಂಗಳೂರು.

ದೂರವಾಣಿ /ಫ್ಯಾಕ್ಸ್ - 080-23343464
Email ID - dcfurban82@yahoo.co.in

ಕರ್ನಾಟಕ ಅರಣ್ಯ ಇಲಾಖೆ

ಉಪ ಅರಣ್ಯ ಸಂರಕ್ಷಣಾಧಿಕಾರಿಯವರ ಕಛೇರಿ

ಬೆಂಗಳೂರು ನಗರ ವಿಭಾಗ, ಅರಣ್ಯ ಭವನ ಸಂಕೀರ್ಣ, 18ನೇ ಅಡ್ಡ ರಸ್ತೆ, ಮಲ್ಲೇಶ್ವರಂ, ಬೆಂಗಳೂರು - 560 003

Office of the Deputy Conservator of Forests

Bangalore Urban Division, Aranya Bhavan Compus. 18th cross, Malleshwaram, Bangaloe-560003

No:A9/Tree Cutting/ BMRCL.Phase.2B/CR-313(2) /2020-21/792 Date: 23-07-2021.

Public Notice

This is to bring to your notice of all citizens of Bengaluru that Metro Rail Corporation Limited (BMRCL) had submitted the application to the undersigned for removal of trees in Seven elevated metro stations Viz, Hebbala, Kadigenahalli, Jakkuru Cross, Yelhanka , Bagalur Cross, 250m Pocket Track , Bettahalasuru and doddajala, road widening ,Utility diversion and allied work of Bangalore Metro Rail Project Phase 2B . Details as given below.

Name of the project	Construction of Elevated structures(Viaduct & Stations) of length 26.439Km from Chainage 10072.00m to 36511.00m and Seven elevated metro stations Viz, Hebbala, Kadigenahalli, Jakkuru Cross, Yelhanka , Bagalur Cross, 250m Pocket Track , Bettahalasuru and doddajala, road widening ,Utility diversion and allied work of Bangalore Metro Rail Project Phase 2B
Name of the Agency.	Bangalore Metro Rail Corporation Limited
Purpose for removal of trees	Infringing Seven elevated metro stations Viz, Hebbala, Kadigenahalli, Jakkuru Cross, Yelhanka , Bagalur Cross , 250m Pocket Track , Bettahalasuru and doddajala,road widening ,Utility diversion and allied work
Description of the area with clear demarcation of boundaries or with GPS readings	Hebbala(KIADB Land) to 250m Pocket Track KIADB Land: 13 ° 2' 32.1193"N, 77° 35' 40.5009" E Railway Land: 13 ° 11' 38.7364"N, 77° 39' 10.1573" E
Enumeration of trees. • Total no. of trees standing in the project area	487 (Annex-I) — Description of Trees, Species, location, Area Map etc are uploaded in the website of BBMP for information of all.(www.bbmp.gov.in)
• Total no. of trees proposed to be removed	487 (Annex-I)
Mode of communication of comments (Public can send their comments either by E-mail/ Post / Hand	**Adress:** The Deputy Conservator of Forests, Bangalore Urban Division, Aranya Bhavan Annexe, 18th Cross, Malleshwaram,Bangalore-560003. **Email ID - dcfurban82@yahoo.co.in**
Deadline for filing objections	Ten(10) days from the date of Publication of this notification***Comments should be relevant and specific to the project**

In this background suggestions and objections invited from all citizens in terms of section 8(3)(vii)of The Karnataka Preservation of Tree Act 1976.

26/7/21

Deputy Conservator of Forests,
Bangalore Urban Division, Bangalore.

ಬಿಎಂಆರ್‌ಸಿಎಲ್ ವತಿಯಿಂದ ನಿರ್ಮಾಣ ಮಾಡುತ್ತಿರುವ ಮೆಟ್ರೋಲೈನ್ ಕಾಮಗಾರಿ ಫೆಸ್-2ಬಿ (ಕೆಂಪಾಪುರದಿಂದ ಅಂತರಾಷ್ಟ್ರೀಯ ವಿಮಾನ ನಿಲ್ದಾಣದವರೆಗೆ) ರಸ್ತೆ, ಹೆದ್ದಾರಿ, ಸರ್ಕಾರಿ ಮತ್ತು ಖಾಸಗಿ ಸ್ಥಳಗಳಲ್ಲಿ ಅಡ್ಡಲಾಗಿರುವ ಮರಗಳನ್ನು ತೆರವುಗೊಳಿಸುವ ಸಲುವಾಗಿ ತಯಾರಿಸಿದ ಮರಗಳ ಎಣಿಕೆ ಪಟ್ಟಿ

ಕ್ರಮ ಸಂ.	ಖಾತೇದಾರರ ಹೆಸರು ಮತ್ತು ವಿಳಾಸ/ ಗ್ರಾಮ ಸರ್ವೆ ನಂ	ಮರಗಳ ಜಾತಿ	ಮರದ ಸುತ್ತಳತೆ (ಮೀ. ಗಳಲ್ಲಿ)	ಮರದ ಎತ್ತರ (ಮೀ. ಗಳಲ್ಲಿ)	ಪರಿಮಾಣ			ಷರಾ
					ನಾಟ ಘ.ಮೀ	ಪೋಲ್ ಸಂಖ್ಯೆ	ಸೌದೆ ಕಜಿ	
1	KIADB Land (Govt)106/1,2,3,4,8, 107/5/85/1,2,3,87/1	ಸಿಹಿ ಹುಣಸೆ	0.90	3.00	0.152		50	
2		ಸಿಹಿ ಹುಣಸೆ	1.12	3.00	0.152		100	
3		ಸಿಹಿ ಹುಣಸೆ	0.93	3.00	0.235		50	
4		ಸಿಹಿ ಹುಣಸೆ	0.92	3.50	0.162	-	40	
5		ಸಿಹಿ ಹುಣಸೆ	0.47	1.00	-		50	
6		ಪೆಪ್ಪರ್ ಮಲ್ ಬರ್ರಿ	0.58	2.00	-		20	
		ಪೆಪ್ಪರ್ ಮಲ್ ಬರ್ರಿ	0.38	2.00	-		60	
7		ಪೆಪ್ಪರ್ ಮಲ್ ಬರ್ರಿ	0.72	3.00	-		100	
8		ಪೆಪ್ಪರ್ ಮಲ್ ಬರ್ರಿ	0.69	3.00	-		100	
9		ಸಿಲವರ್ ಮರ	1.43	5.00	-		50	
10	L.Radhakrishna (Survey no-80/81)	ತೆಂಗು	1.03	10.00	-		-	
11		ತೆಂಗು	0.98	10.00	-		-	
12		ತೆಂಗು	1.06	10.00	-		-	
13	Govt	ಪೆಪ್ಪರ್ ಮಲ್ ಬರ್ರಿ	1.43	6.00	-		200	
14	Govt	ಪೆಪ್ಪರ್ ಮಲ್ ಬರ್ರಿ	1.60	3.00	-		100	
15	L.Radhakrishna (Survey no-80/81)	ತೆಂಗು	1.08	10.00	-		-	
16		ತೆಂಗು	1.15	10.00	-		-	
17		ತೆಂಗು	0.96	10.00	-		-	
18		ತೆಂಗು	0.84	10.00	-		-	
19	Govt	ಪೆಪ್ಪರ್ ಮಲ್ ಬರ್ರಿ	1.10	3.00	-	-	100	
20	BMTC Depot(Govt)survey no.87/2,85,7,88,82/1 ,84/40)	ರೈನ್ ಮರ	1.38	2.00	-	-	100	
		ರೈನ್ ಮರ	1.51	2.00	0.285	-	100	
		ರೈನ್ ಮರ	1.34	3.00	0.337	-	100	
21		ಹೊಂಗೆ	0.72	1.50	-	-	200	
		ಹೊಂಗೆ	0.36	1.50	-	-	200	
22		ಮಾವಿನ ಮರ	1.01	2.00	0.128	-	150	
		ಮಾವಿನ ಮರ	0.40	1.00	0.010	-	20	
23		ಹೊಂಗೆ	0.83	2.00	-	-	200	
24		ಥುಜ ಮರ	0.94	2.00	-	-	200	
25		ಥುಜ ಮರ	0.71	2.00	-	-	100	
26		ಮಾವಿನ ಮರ	0.77	1.00	0.037	-	150	
		ಮಾವಿನ ಮರ	0.63	1.00	0.025	-	80	
		ಮಾವಿನ ಮರ	0.68	1.00	0.029	-	100	
27		ಥುಜ ಮರ	0.83	-	-	-	150	
28		ಹೊಂಗೆ	0.77	2.00	-	-	300	
29		ಹೊಂಗೆ	0.64	2.00	-	-	200	
30	BMTC Depot(Govt) survey no.87/2,85,7,88,82/ 1,84/40)	ಮಾವಿನ ಮರ	0.69	3.00	0.089	-	50	
		ಮಾವಿನ ಮರ	0.73	3.00	0.099	-	50	
31		ಹೊಂಗೆ	0.87	1.00	-	-	200	
32		ಅರಳಿ	0.66	2.00	-	-	200	
		ಅರಳಿ	0.47	2.00	-	-	200	
		ಅರಳಿ	0.43	2.00	-	-	100	
33		ಗಸಗಸೆ	1.13	0.50	-	-	70	
34		ಹೊಂಗೆ	0.76	3.00	-	-	100	

ಕ್ರಮ. ಸಂ.	ಖಾತೇದಾರರ ಹೆಸರು ಮತ್ತು ವಿಳಾಸ/ ಗ್ರಾಮ ಸರ್ವೆ ನಂ	ಮರಗಳ ಜಾತಿ	ಮರದ ಸುತ್ತಳತೆ (ಮೀ. ಗಳಲ್ಲಿ)	ಮರದ ಎತ್ತರ (ಮೀ. ಗಳಲ್ಲಿ)	ಪರಿಮಾಣ			
					ನಾಟ ಘ.ಮೀ	ಪೋಲ್ಸ್ ಸಂಖ್ಯೆ	ಸೌದೆ ಕೆಜಿ	
35		ಜಾಮೂನ್ ಮರ	1.25	4.00	0.098	_	80	
36		ಹೊಂಗೆ	0.75	2.00	_	_	100	
37		ಸಿಲವರ್ ಮರ	0.70	5.00	0.031	_	30	
38		ಸಿಲವರ್ ಮರ	1.08	5.00	0.073	_	50	
39	KIADB Land (Govt)106/1,2,3,4,8, 107/5/85/1,2,3, 87/1	ಪೆಪ್ಪರ್ ಮಲ್ ಬೆರ್ರಿ	1.26	1.00	_	_	200	
40		ಪೆಪ್ಪರ್ ಮಲ್ ಬೆರ್ರಿ	1.00	3.00	_	_	100	
41		ಜಂಗಲ್ ವುಡ್	0.38	2.00	_	_	40	
42		ಜಂಗಲ್ ವುಡ್	0.45	2.00	_	_	50	
43		ಗುಲ್ ಮೊಹರ್	0.67	1.00		_	80	
		ಗುಲ್ ಮೊಹರ್	0.56	1.00	_	_	100	
44		ಪೆಲ್ಟೋ ಫಾರಮ್	0.56	1.00	_	_	300	
45	Shantha industrial enterprices(survey no-110/2,111,113,114/1,114/5/114/4)	ಸಿಲವರ್ ಮರ	0.52	3.00	_	_	50	
46		ಸಿಲವರ್ ಮರ	0.32	2.00	_	_	50	
47		ಸಿಲವರ್ ಮರ	0.58	3.00	_	_	50	
48		ಸಿಲವರ್ ಮರ	0.39	2.00	_	_	50	
49		ಸಿಲವರ್ ಮರ	0.30	2.00	_	_	40	
50		ಸಿಲವರ್ ಮರ	0.27	2.00	_	_	40	
51		ಸಿಲವರ್ ಮರ	0.40	4.00	_	_	50	
52		ಸಿಲವರ್ ಮರ	0.45	3.00	_	_	50	
53		ಸಿಲವರ್ ಮರ	0.50	2.50	_	_	50	
54	KIADB Land (Govt)106/4,106/3	ರೈನ್ ಮರ	0.66	2.00	0.054	_	150	
55		ಗುಲ್ ಮೊಹರ್	0.61	3.00	_	_	100	
56		ಪೆಲ್ಟೋ ಫಾರಮ್	0.41	2.00	_	_	200	
57		ಸಿಹಿ ಹುಣಸೆ	0.48	3.00	_	_	50	
58		ಸಿಹಿ ಹುಣಸೆ	0.51	3.00	_	_	70	
59	RMZ LATITUDE(SY.NO-48/4)	ಟೆಕೋಮ ಅರ್ಜೆಂಟಿಯಾ	0.42	1.00			100	
60		ತೇಗ	0.34	2.00	_	1	80	C
61	RMZ LATITUDE(SY.NO-48/4)	ಟೆಕೋಮ ಅರ್ಜೆಂಟಿಯಾ	0.44	2.00	_	_	90	
		ಟೆಕೋಮ ಅರ್ಜೆಂಟಿಯಾ	0.39	1.00	_	_	60	
62		ಟೆಕೋಮ ಅರ್ಜೆಂಟಿಯಾ	0.48	1.00	_	_	70	
63		ಟೆಕೋಮ ಅರ್ಜೆಂಟಿಯಾ	0.62	1.00	_	_	80	
64		ಟೆಕೋಮ ಅರ್ಜೆಂಟಿಯಾ	0.49	1.00	_	_	90	
65		ಟೆಕೋಮ ಅರ್ಜೆಂಟಿಯಾ	0.58	1.00	_	_	80	
66		ಟೆಕೋಮ ಅರ್ಜೆಂಟಿಯಾ	0.61	1.00	_	_	70	
67		ಟೆಕೋಮ ಅರ್ಜೆಂಟಿಯಾ	0.38	1.00	_	_	50	
68		ಟೆಕೋಮ ಅರ್ಜೆಂಟಿಯಾ	0.42	1.00	_	_	60	
69		ಟೆಕೋಮ ಅರ್ಜೆಂಟಿಯಾ	0.56	1.00	_	_	100	
		ಟೆಕೋಮ ಅರ್ಜೆಂಟಿಯಾ	0.38	1.00	_	_	90	
70	ESTEEM ICON(SY.NO-45/1)	ಗಸಗಸೆ	0.62	1.00	_	_	80	
71		ರೈನ್ ಮರ	1.06	2.00	0.140	_	100	
72		ರೈನ್ ಮರ	0.65	2.50	0.066	_	80	
		ರೈನ್ ಮರ	0.33	2.50	_	_	50	
73		ತೆಂಗು	0.96	-	_	_	-	
74	BRIGADE ENTERPRISES LTD(SY.NO 45/1)	ತೆಂಗು	0.84	-	_	_	-	
75		ಟರ್ಮಿನಲಿಯಾ ಮಂಟಾಲಿ	0.44	2.50	_	_	100	
76		ಟರ್ಮಿನಲಿಯಾ ಮಂಟಾಲಿ	0.49	2.50	_	_	90	
77		ಟರ್ಮಿನಲಿಯಾ ಮಂಟಾಲಿ	0.37	2.50	_	_	100	
78		ತೆಂಗು	0.81	-	_	_	-	

EC

ಕ್ರಮ. ಸಂ.	ಖಾತೇದಾರರ ಹೆಸರು ಮತ್ತು ವಿಳಾಸ/ ಗ್ರಾಮ ಸರ್ವೆ ನಂ	ಮರಗಳ ಜಾತಿ	ಮರದ ಸುತ್ತಳತೆ (ಮೀ. ಗಳಲ್ಲಿ)	ಮರದ ಎತ್ತರ (ಮೀ. ಗಳಲ್ಲಿ)	ಪರಿಮಾಣ			ಷರಾ
					ನಾಟ ಘ.ಮೀ	ಪೋಲ್ ಸಂಖ್ಯೆ	ಸೌದೆ ಕೆಜಿ	
79		ಟರ್ಮಿನಲಿಯಾ ಮಂಟಾಲಿ	0.57	2.50	_	_	100	
80		ಟರ್ಮಿನಲಿಯಾ ಮಂಟಾಲಿ	0.40	2.50	_	_	80	
81		ಟರ್ಮಿನಲಿಯಾ ಮಂಟಾಲಿ	0.42	2.50	_	_	90	
82	BRIGADE ENTERPRISES LTD(SY.NO 45/1)	ಟರ್ಮಿನಲಿಯಾ ಮಂಟಾಲಿ	0.45	2.50	_	_	70	
83		ಟರ್ಮಿನಲಿಯಾ ಮಂಟಾಲಿ	0.36	2.50	_	_	80	
84		ಟರ್ಮಿನಲಿಯಾ ಮಂಟಾಲಿ	0.27	2.50	_	_	90	
85		ಮದ್ದಲೆ ಮರ	0.42	2.50	_	_	80	
		ಮದ್ದಲ ಮರ	0.26	2.50	_	_	60	
		ಮದ್ದಲೆ ಮರ	0.28	2.50	_	_	70	
86		ಟರ್ಮಿನಲಿಯಾ ಮಂಟಾಲಿ	0.26	2.50	_	_	40	
87		ಟರ್ಮಿನಲಿಯಾ ಮಂಟಾಲಿ	0.68	2.00	_	_	60	
88	M.GOPAL S/O Y.MUNISWAMAPPA (SY.NO-6/4)	ಮಾವಿನ ಮರ	0.60	3.00	0.068	_	50	
89		ಮಾವಿನ ಮರ	0.63	3.00	0.074	_	80	
90		ಜಾಮೂನ್ ಮರ	1.04	2.00	0.135	_	40	
91		ಗಸಗಸೆ	0.67	3.00	_	_	80	
92		ತಂಗಡಿ	0.69	3.00	_	_	80	
		ತಂಗಡಿ	0.65	2.00	_	_	70	
		ತಂಗಡಿ	0.61	2.00	_	_	100	
93		ಹೊಂಗೆ	0.93	1.00	_	_	80	
94		ತಬೇಬುಯಾ	0.56	2.50	_	_	90	
95		ತಬೇಬುಯಾ	0.32	2.50	_	_	30	
96		ತಬೇಬುಯಾ	0.30	2.50	_	_	40	
97		ತಬೇಬುಯಾ	0.36	2.50	_	_	40	
98		ತಬೇಬುಯಾ	0.25	2.50	_	_	20	
99	M.GOPAL S/O Y.MUNISWAMAPPA (SY.NO-6/4)	ತಬೇಬುಯಾ	0.43	2.50	_	_	50	
100		ತಬೇಬುಯಾ	0.31	3.00	_	_	30	
101		ತಬೇಬುಯಾ	0.43	3.00	_	_	50	
102		ತಬೇಬುಯಾ	0.29	3.00	_	_	40	
103		ತಬೇಬುಯಾ	0.31	3.00	_	_	40	
104		ತಬೇಬುಯಾ	0.37	3.00	_	_	50	
105		ತಬೇಬುಯಾ	0.34	3.00	_	_	40	
106		ತಬೇಬುಯಾ	0.65	3.00	_	_	70	
107		ನೀರುಕಾಯಿ ಮರ	1.42	4.00	_	-	200	
108	Shasikiran G B (sy.no 8/1B)	ಗಸಗಸೆ	0.42	2.00	_	_	50	
109	SHELL INDIA MARKETING	ಗಸಗಸೆ	0.92	2.00	_	_	100	
110	C.GOPALAN S/O P.K PANIKAR C.PRAMOD S/O GOPALAN(SY.NO-86/8)	ಸುಬಬುಲ್	0.69	3.00	_	_	100	
111		ಸುಬಬುಲ್	0.73	2.50	_	_	100	
112		ಜಾಮೂನ್ ಮರ	0.32	3.00	_	_	80	
113		ಮಾವಿನ ಮರ	0.30	1.00	_	_	90	
114		ಮಾವಿನ ಮರ	0.29	1.00	_	_	70	
115	DHAYANANDHA PAI.(SY.NO68/3)	ಗಸಗಸೆ	0.45	2.00	_	_	60	
116	N DEVARAJAYYA S/O NARASIMHA (SY.NO 66)	ಗಸಗಸೆ	0.66	3.00	_	_	50	
117	G.SATTYANARAYANA SHETTY (SY.NO-8/1)	ಆಶೋಕ	0.55	3.00	_	_	100	
118		ಆಶೋಕ	0.52	4.00	_	_	100	
119		ಬೆಂಜಮಿಯ ಫಿಕಾಸ್ ವೈಟ್	0.52	2.00	_	_	50	

ಕ್ರಮ. ಸಂ.	ಖಾತೇದಾರರ ಹೆಸರು ಮತ್ತು ವಿಳಾಸ/ ಗ್ರಾಮ ಸರ್ವೆ ನಂ	ಮರಗಳ ಜಾತಿ	ಮರದ ಸುತ್ತಳತೆ (ಮೀ. ಗಳಲ್ಲಿ)	ಮರದ ಎತ್ತರ (ಮೀ. ಗಳಲ್ಲಿ)	ಪರಿಮಾಣ			ಷರಾ
					ನಾಟ ಘ.ಮೀ	ಪೋಲ್ ಸಂಖ್ಯೆ	ಸೌದೆ ಕೆಜಿ	
120	G.SATTYANARAYANA SHETTY (SY.NO-8/1)	ಆಶೋಕ	0.49	2.00	–	–	200	
121		ಆಶೋಕ	0.50	4.00	–	–	300	
122		ಆಶೋಕ	0.61	4.00	–	–	150	
123		ಆಶೋಕ	0.66	4.00	–	–	200	
124		ಬೆಂಜಮಿಯ ಫಿಕಾಸ್ ವೈಟ್	0.55	1.50	–	–	40	
125		ಬಾಟಲ್ ಬ್ರಷ್	0.58	2.00	–	–	30	
126	M.VENKATARAMAYYA,M.V.SHREEDHAR ,M.V RADHAKRISHNA(SY NO.7/28)	ತೇಗ	0.71	5.00	0.158	–	20	
127		ತೇಗ	0.65	5.00	0.132	–	20	
128		ತೇಗ	0.73	5.00	0.167	–	20	
129		ತೆಂಗು	0.78	-	–	–	-	
130		ತೇಗ	0.38	2.00	–	1	50	C(b)
		ತೇಗ	0.30	2.00	–	–	60	C(b)
131		ತೇಗ	0.29	2.00	–	1	50	C(b)
132		ತೇಗ	0.31	2.00	–	1	70	C(b)
133		ತೆಂಗು	0.71	-	–	–	-	
134	NATIONAL HIGHWAY (GOVT)	ಮಹಾಗನಿ	0.59	3.00	–	–	100	
135	DEFENCE LAND (GOVT) SY.NO 33.	ನೀಲಗಿರಿ	0.47	4.00	–	1	20	B(a)
136		ನೀಲಗಿರಿ	0.44	3.00	–	1	30	C(a)
137		ನೀಲಗಿರಿ	0.36	3.00	–	1	40	C(b)
		ನೀಲಗಿರಿ	0.36	3.00	–	1	80	C(b)
		ನೀಲಗಿರಿ	0.37	3.00	–	1	70	C(b)
		ನೀಲಗಿರಿ	0.28	3.00	–	1	30	B(b)
138		ನೀಲಗಿರಿ	0.46	4.00	–	1	80	C(a)
		ನೀಲಗಿರಿ	0.43	4.00	–	1	70	C(a)
139		ನೀಲಗಿರಿ	0.87	5.00	1.359	–	100	
140		ನೀಲಗಿರಿ	0.29	4.00	–	1	30	C(b)
141		ನೀಲಗಿರಿ	0.44	5.00	–	1	40	B(a)
		ನೀಲಗಿರಿ	0.44	5.00	–	1	50	B(a)
142		ನೀಲಗಿರಿ	0.78	6.00	0.228	–	200	
143		ನೀಲಗಿರಿ	0.37	4.00	–	1	20	C(b)
144		ನೀಲಗಿರಿ	0.35	4.00	–	1	50	C(b)
145		ನೀಲಗಿರಿ	0.59	4.00	–	1	80	C(a)
146		ನೀಲಗಿರಿ	0.38	3.00	–	1	20	C(b)
147		ನೀಲಗಿರಿ	0.32	3.00	–	1	20	C(b)
148	BASAMMA D/O B P SHANTHAPPA (SY.NO-33)	ನೀಲಗಿರಿ	0.54	5.00	–	1	80	B(a)
		ನೀಲಗಿರಿ	0.48	4.00	–	1	80	C(a)
		ನೀಲಗಿರಿ	0.31	3.00	–	1	20	C(b)
149		ನೀಲಗಿರಿ	0.41	5.00	–	1	80	B(a)
150		ನೀಲಗಿರಿ	0.35	4.00	–	1	50	C(a)
151		ನೀಲಗಿರಿ	0.52	6.00	–	1	100	B(a)
		ನೀಲಗಿರಿ	0.51	5.00	–	1	20	B(a)
		ನೀಲಗಿರಿ	0.40	5.00	–	1	-	B(a)
152		ನೀಲಗಿರಿ	0.65	4.00	0.106	–	200	
153		ನೀಲಗಿರಿ	0.45	2.50	–	1	80	C(a)
154	NATIONAL HIGHWAY (GOVT)	ನೀಲಗಿರಿ	0.37	2.50	–	1	30	c(b)
155		ನೀಲಗಿರಿ	0.25	2.00	–	1	20	c(b)
156		ನೀಲಗಿರಿ	0.34	3.00	–	1	30	c(b)
		ನೀಲಗಿರಿ	0.22	2.00	–	1	20	c(b)
		ನೀಲಗಿರಿ	0.21	2.00	–	1	20	c(b)
157		ನೀಲಗಿರಿ	0.26	3.00	–	1	20	C(b)

EE

ಕ್ರಮ. ಸಂ.	ಖಾತೇದಾರರ ಹೆಸರು ಮತ್ತು ವಿಳಾಸ/ ಗ್ರಾಮ ಸರ್ವೆ ನಂ	ಮರಗಳ ಜಾತಿ	ಮರದ ಸುತ್ತಳತೆ (ಮೀ. ಗಳಲ್ಲಿ)	ಮರದ ಎತ್ತರ (ಮೀ. ಗಳಲ್ಲಿ)	ಪರಿಮಾಣ			ಷರಾ
					ನಾಟ ಘ.ಮೀ	ಪೋಲ್ ಸಂಖ್ಯೆ	ಸೌದೆ ಕೆಜಿ	
158	NATIONAL HIGHWAY (GOVT)	ನೀಲಗಿರಿ	0.38	4.00	_	1	40	c(b)
159		ನೀಲಗಿರಿ	0.22	2.00	_	1	20	C(b)
160		ನೀಲಗಿರಿ	0.33	2.00	_	1	40	c(b)
161		ನೀಲಗಿರಿ	0.26	2.00	_	1	20	c(b)
		ನೀಲಗಿರಿ	0.21	2.00	_	1	-	C(b)
162		ನೀಲಗಿರಿ	0.49	6.00	_	1	120	B(a)
163		ನೀಲಗಿರಿ	0.27	3.50	_	3	20	C(b)
164	Mohnnin sharif (sy.no 33)	ನೀಲಗಿರಿ	0.49	6.00	_	1	100	B(a)
		ನೀಲಗಿರಿ	0.37	6.00	_	1	50	B(a)
165		ನೀಲಗಿರಿ	0.43	6.00	_	1	70	B(a)
		ನೀಲಗಿರಿ	0.39	6.00	_	1	60	B(a)
166		ನೀಲಗಿರಿ	0.22	5.00	_	2	30	B(b)
167		ನೀಲಗಿರಿ	0.35	4.00	_	1	40	B(b)
168		ನೀಲಗಿರಿ	0.43	5.00	_	1	50	B(a)
169		ನೀಲಗಿರಿ	0.21	2.50	_	1	20	C(b)
		ನೀಲಗಿರಿ	0.20	3.00	_	1	20	C(b)
170		ನೀಲಗಿರಿ	0.45	5.00	_	1	60	B(a)
171		ನೀಲಗಿರಿ	0.23	4.00	_	1	30	C(b)
172		ನೀಲಗಿರಿ	0.38	5.00	_	1	50	C(b)
		ನೀಲಗಿರಿ	0.27	4.50	_	1	20	B(b)
173		ನೀಲಗಿರಿ	0.31	2.00	_	1	30	C(b)
174		ನೀಲಗಿರಿ	0.55	4.00	_	1	100	C(a)
175	NATIONAL HIGHWAY (GOVT)	ನೀಲಗಿರಿ	0.32	3.00	_	1	30	C(b)
176		ನೀಲಗಿರಿ	0.21	2.00	_	1	20	C(b)
177		ನೀಲಗಿರಿ	0.46	4.00	_	1	80	C(a)
178		ನೀಲಗಿರಿ	0.49	5.00	_	1	100	B(a)
179		ನೀಲಗಿರಿ	0.28	3.50	_	1	30	C(b)
180		ನೀಲಗಿರಿ	0.39	4.00	_	1	50	C(b)
181		ನೀಲಗಿರಿ	0.27	2.50	_	1	20	C(b)
182		ನೀಲಗಿರಿ	0.39	3.00	_	1	50	C(b)
		ನೀಲಗಿರಿ	0.32	3.00	_	1	30	C(b)
183		ನೀಲಗಿರಿ	0.23	2.00	_	1	20	C(b)
184		ನೀಲಗಿರಿ	0.18	2.00	_	_	20	
185	Mohnnin sharif (sy.no 33)	ನೀಲಗಿರಿ	0.40	5.00	_	1	100	B(b)
186		ನೀಲಗಿರಿ	0.30	4.00	_	1	30	C(b)
187		ನೀಲಗಿರಿ	0.29	3.00	_	1	20	C(b)
188		ನೀಲಗಿರಿ	0.46	5.00	_	1	90	B(a)
		ನೀಲಗಿರಿ	0.43	5.00	_	1	80	B(a)
189		ನೀಲಗಿರಿ	0.26	4.00	_	1	30	C(b)
190		ನೀಲಗಿರಿ	0.24	5.00	_	1	20	B(b)
191		ನೀಲಗಿರಿ	0.33	5.00	_	1	30	B(b)
192		ನೀಲಗಿರಿ	0.38	6.00	_	1	50	B(b)
193		ನೀಲಗಿರಿ	0.40	6.00	_	1	50	B(a)
194		ನೀಲಗಿರಿ	0.42	6.00	_	1	100	B(a)
195		ನೀಲಗಿರಿ	0.22	3.00	_	1	20	C(b)
196	National highway (govt)	ನೀಲಗಿರಿ	0.50	6.00	_	1	120	B(a)
197		ನೀಲಗಿರಿ	0.49	4.00	_	1	80	C(a)
198		ನೀಲಗಿರಿ	0.39	4.00	_	1	50	C(b)
199		ನೀಲಗಿರಿ	0.35	3.50	_	1	40	C(b)
200		ನೀಲಗಿರಿ	0.36	3.50	_	1	50	C(b)
201		ನೀಲಗಿರಿ	0.31	3.00	_	1	30	C(b)
202		ನೀಲಗಿರಿ	0.27	2.50	_	1	30	C(b)

ಕ್ರಮ. ಸಂ.	ಖಾತೇದಾರರ ಹೆಸರು ಮತ್ತು ವಿಳಾಸ/ ಗ್ರಾಮ ಸರ್ವೆ ನಂ	ಮರಗಳ ಜಾತಿ	ಮರದ ಸುತ್ತಳತೆ (ಮೀ. ಗಳಲ್ಲಿ)	ಮರದ ಎತ್ತರ (ಮೀ. ಗಳಲ್ಲಿ)	ಪರಿಮಾಣ			ಷರಾ
					ನಾಟ ಘ.ಮೀ	ಪೋಲ್ಸ್ ಸಂಖ್ಯೆ	ಸೌದೆ ಕಟ್ಟಿ	
203	Mohnnin sharif (sy.no 33)	ನೀಲಗಿರಿ	0.40	5.00	_	1	50	B(b)
		ನೀಲಗಿರಿ	0.41	5.00	_	1	50	B(a)
204		ನೀಲಗಿರಿ	0.28	3.00	_	1	20	C(b)
205		ನೀಲಗಿರಿ	0.22	2.00	_	1	20	C(b)
206		ನೀಲಗಿರಿ	0.30	3.00	_	1	40	C(b)
207		ನೀಲಗಿರಿ	0.28	2.50	_	1	20	C(b)
208	NATIONAL HIGHWAY	ನೀಲಗಿರಿ	0.45	4.00	_	1	50	C(a)
209		ನೀಲಗಿರಿ	0.70	8.00	0.245	_	100	
210	Mohnnin sharif (sy.no 33)	ನೀಲಗಿರಿ	0.90	8.00	0.405	_	150	
		ನೀಲಗಿರಿ	0.39	3.00	_	1	30	C(b)
211		ನೀಲಗಿರಿ	0.77	8.00	0.296	_	200	
212		ನೀಲಗಿರಿ	0.36	3.00	_	1	30	C(b)
213		ನೀಲಗಿರಿ	0.23	1.00	_	1	20	C(b)
214		ನೀಲಗಿರಿ	0.32	4.00	_	1	30	C(b)
215		ನೀಲಗಿರಿ	0.20	1.00	_	1	20	C(b)
216		ನೀಲಗಿರಿ	0.32	3.00	_	1	30	C(b)
217		ನೀಲಗಿರಿ	0.38	4.00	_	1	40	
218		ನೀಲಗಿರಿ	0.31	3.00	_	1	30	C(b)
219		ನೀಲಗಿರಿ	0.38	5.00	_	1	50	B(b)
		ನೀಲಗಿರಿ	0.35	4.00	_	1	40	C(b)
220		ನೀಲಗಿರಿ	0.54	8.00	_	1	150	A(a)
		ನೀಲಗಿರಿ	0.47	5.00	_	1	50	B(a)
221		ನೀಲಗಿರಿ	0.45	5.00	_	1	50	B(a)
222		ನೀಲಗಿರಿ	0.48	5.00	_	1	80	B(a)
223		ನೀಲಗಿರಿ	0.40	3.50	_	1	40	C(b)
224		ನೀಲಗಿರಿ	0.32	4.00	_	1	30	C(b)
225		ನೀಲಗಿರಿ	0.44	5.00	_	1	50	B(a)
226		ನೀಲಗಿರಿ	0.25	2.00	_	1	20	C(b)
227		ನೀಲಗಿರಿ	0.36	3.00	_	1	30	C(b)
228		ನೀಲಗಿರಿ	0.41	5.00	_	1	50	B(a)
		ನೀಲಗಿರಿ	0.28	2.00	_	1	20	C(b)
229		ನೀಲಗಿರಿ	0.31	4.00	_	1	40	C(b)
230		ನೀಲಗಿರಿ	0.25	3.00	_	1	20	C(b)
231		ನೀಲಗಿರಿ	0.39	3.00	_	1	30	C(b)
232		ನೀಲಗಿರಿ	0.30	2.50	_	1	20	C(b)
233	National highway (govt)	ನೀಲಗಿರಿ	0.60	7.00	_	1	100	A(a)
234		ನೀಲಗಿರಿ	0.35	3.00	_	1	20	C(b)
		ನೀಲಗಿರಿ	0.28	3.00	_	1	20	C(b)
		ನೀಲಗಿರಿ	0.25	3.00	_	1	20	C(b)
235	Mohnnin sharif (sy.no 33)	ನೀಲಗಿರಿ	0.58	5.00	_	1	120	B(a)
		ನೀಲಗಿರಿ	0.52	5.00	_	1	30	B(A)
236		ನೀಲಗಿರಿ	0.33	5.00	_	1	50	B(b)
237		ನೀಲಗಿರಿ	0.39	5.00	_	1	30	B(b)
		ನೀಲಗಿರಿ	0.37	5.00	_	1	30	B(b)
238		ನೀಲಗಿರಿ	0.28	5.00	_	1	30	B(b)
		ನೀಲಗಿರಿ	0.28	5.00	_	1	30	B(b)
239		ನೀಲಗಿರಿ	0.51	5.00	_	1	40	B(a)
240		ನೀಲಗಿರಿ	0.46	5.00	_	1	80	B(a)
241		ನೀಲಗಿರಿ	0.32	5.00	_	1	40	B(b)
242		ನೀಲಗಿರಿ	0.25	5.00	_	1	20	B(b)
243		ನೀಲಗಿರಿ	0.71	5.00	_	1	100	B(a)
		ನೀಲಗಿರಿ	0.50	5.00	_	1	30	B(a)

EC
BMML

ಕ್ರಮ. ಸಂ.	ಖಾತೇದಾರರ ಹೆಸರು ಮತ್ತು ವಿಳಾಸ/ ಗ್ರಾಮ ಸರ್ವೆ ನಂ	ಮರಗಳ ಜಾತಿ	ಮರದ ಸುತ್ತಳತೆ (ಮೀ. ಗಳಲ್ಲಿ)	ಮರದ ಎತ್ತರ (ಮೀ. ಗಳಲ್ಲಿ)	ಪರಿಮಾಣ			ಪರಾ
					ನಾಟ ಘ.ಮೀ	ಪೋಲ್ ಸಂಖ್ಯೆ	ಸೌದೆ ಕಜಿ	
244	Mohnnin sharif (sy.no 33)	ನೀಲಗಿರಿ	0.43	5.00	_	1	50	B(a)
245		ನೀಲಗಿರಿ	0.21	5.00	_	1	10	B(b)
246		ನೀಲಗಿರಿ	0.25	5.00	_	1	15	B(b)
247		ನೀಲಗಿರಿ	0.63	5.00	_	1	80	B(a)
248		ನೀಲಗಿರಿ	0.46	5.00	_	_	20	B(a)
		ನೀಲಗಿರಿ	0.69	5.00	_	_	50	B(a)
		ನೀಲಗಿರಿ	0.69	5.00	_	_	40	B(a)
		ನೀಲಗಿರಿ	0.37	5.00	_	_	20	B(b)
249		ನೀಲಗಿರಿ	0.41	5.00	_	_	30	B(a)
250		ನೀಲಗಿರಿ	0.54	5.00	_	_	30	B(a)
251		ನೀಲಗಿರಿ	0.26	2.50	_	_	10	C(b)
252		ನೀಲಗಿರಿ	0.28	6.00	_	1	30	B(b)
253		ನೀಲಗಿರಿ	0.67	8.00	0.224	_	40	
254		ನೀಲಗಿರಿ	0.46	8.00	_	1	30	A(a)
255		ನೀಲಗಿರಿ	0.63	7.00	_	1	50	A(a)
		ನೀಲಗಿರಿ	0.62	8.00	_	1	50	A(a)
256		ನೀಲಗಿರಿ	0.47	7.00	_	1	30	A(a)
257		ನೀಲಗಿರಿ	0.24	2.50	_	1	10	C(b)
258		ನೀಲಗಿರಿ	0.74	5.00	0.171	_	50	
259		ನೀಲಗಿರಿ	0.65	9.00	0.238	_	50	
260		ನೀಲಗಿರಿ	0.75	5.00	0.176	_	60	
261		ನೀಲಗಿರಿ	0.50	7.00	_	1	50	A(b)
262		ನೀಲಗಿರಿ	0.48	6.00	_	1	20	B(a)
		ನೀಲಗಿರಿ	0.84	4.00	0.176	_	50	
		ನೀಲಗಿರಿ	0.70	4.00	0.123	_	60	
		ನೀಲಗಿರಿ	0.85	4.00	0.181	_	40	
		ನೀಲಗಿರಿ	0.68	4.00	0.116	_	30	
263	National highway (govt)	ಅರಳಿ ಮರ	0.48	2.00	_	_	100	
		ಅರಳಿ ಮರ	0.46	2.00	_	_	90	
264	Ashwath narayana s/o Muttu rayappa (sy.no 36)	ಗಸಗಸೆ	0.28	2.00	_	_	10	
265		ನೀಲಗಿರಿ	0.46	5.00	_	1	10	B(a)
266		ನೀಲಗಿರಿ	0.76	5.00	0.181	_	20	
267		ಗಸಗಸೆ	0.45	2.00	_	_	30	
		ಗಸಗಸೆ	0.44	2.00	_	_	40	
268	National highway (govt)	ಹೊಂಗೆ	0.37	1.00	_	_	15	
269		ಗಸಗಸೆ	0.49	2.00	_	_	20	
270		ಪಾಮ್ ಮರ	1.12	2.00	_	_	80	
271		ಪಾಮ್ ಮರ	0.99	2.00	_	_	70	
272	M.s Ramesh s/o Muniswamappa (sy no.37/3)	ಮಾವಿನ ಮರ	0.36	1.00	_	_	30	
273	National highway (govt)	ಸೀಸೊ	0.43	1.00	_	_	20	
274		ಹೊನ್ನೆ	0.21	2.00	_	_	20	
275		ಹೊನ್ನೆ	0.25	2.00	_	_	20	
276		ಹೊನ್ನೆ	0.28	2.00	_	_	20	
277		ಹೊನ್ನೆ	0.22	2.00	_	_	10	
278		ಹೊನ್ನೆ	0.37	3.00	_	_	20	
		ಹೊನ್ನೆ	0.35	3.00	_	_	20	
279	National highway (govt)	ಹೊನ್ನೆ	0.26	2.00			10	
280		ಹೊನ್ನೆ	0.27	2.00	_	_	10	
281		ಹೊನ್ನೆ	0.42	2.00	_	_	30	
		ಹೊನ್ನೆ	0.37	1.00	_	_	20	

ಕ್ರಮ. ಸಂ.	ಖಾತೇದಾರರ ಹೆಸರು ಮತ್ತು ವಿಳಾಸ/ ಗ್ರಾಮ ಸರ್ವೆ ನಂ	ಮರಗಳ ಜಾತಿ	ಮರದ ಸುತ್ತಳತೆ (ಮೀ. ಗಳಲ್ಲಿ)	ಮರದ ಎತ್ತರ (ಮೀ. ಗಳಲ್ಲಿ)	ಪರಿಮಾಣ			ಷರಾ
					ನಾಟ ಘ.ಮೀ	ಪೋಲ್ಸ್ ಸಂಖ್ಯೆ	ಸೌದೆ ಕಜಿ	
282	National highway (govt)	ನೀಲಗಿರಿ	0.65	3.00	0.079	_	20	
283		ತಂಗಡಿ	0.68	2.00	_	_	80	
		ತಂಗಡಿ	0.35	1.00	_	_	50	
		ತಂಗಡಿ	0.44	1.00	_	_	60	
284		ತಂಗಡಿ	0.66	3.00	_	_	50	
285	Vishnu shankara shukla (sy.no 68)	ತೇಗ	1.05	3.00	0.207	_	50	
286		ತೇಗ	0.43	2.00	_	1	30	C(b)
287	National highway (govt)	ಸಿಮರೋಬಾ	0.27	2.00	_	_	20	
288		ಸಿಮರೋಬಾ	0.31	1.00	_	_	10	
289		ಸಿಮರೋಬಾ	0.29	1.00	_	_	10	
290		ಸಿಮರೋಬಾ	0.36	1.00	_	_	10	
		ಸಿಮರೋಬಾ	0.28	1.00	_	_	10	
291	Vishnu shankara shukla (sy.no 68)	ತೇಗ	0.33	2.00	_	1	20	C(b)
292	National highway (govt)	ಸಿಮರೋಬಾ	0.60	1.00	_	_	10	
293		ಸಿಮರೋಬಾ	0.25	1.00	_	_	10	
		ಸಿಮರೋಬಾ	0.24	1.00	_	_	20	
294		ಸಿಮರೋಬಾ	0.41	1.00	_	_	10	
		ಸಿಮರೋಬಾ	0.41	1.00	_	_	10	
295		ಸಿಮರೋಬಾ	0.47	1.00	_	_	10	
296	Rami Hotel pvt limited (sy.no 68,69)	ತೇಗ	0.28	2.00	_	1	10	C(b)
		ತೇಗ	0.31	1.00	_	1	10	C(b)
297		ತೇಗ	0.82	2.00	0.084	_	15	
		ತೇಗ	0.37	1.00	_	1	10	C(b)
298		ತೇಗ	0.88	4.00	0.194	_	25	
299		ತೇಗ	0.37	3.00	_	1	10	C(b)
300		ತೇಗ	0.60	4.00	_	1	10	C(a)
		ತೇಗ	0.47	4.00	_	1	10	C(a)
301		ತೇಗ	0.98	3.00	0.180	_	15	
		ತೇಗ	0.46	1.00	_	1	5	C(a)
302		ತೆಂಗು	0.80	-	_	_	-	
303		ತೇಗ	0.43	3.00	_	1	10	C(a)
304		ತೇಗ	0.78	4.00	0.152	_	10	
305		ತೇಗ	0.76	3.00	0.108	_	15	
306		ತೇಗ	0.60	3.00	_	1	10	C(a)
307		ತೇಗ	0.60	2.50	_	1	10	C(a)
308		ತೇಗ	0.41	2.00	_	1	10	C(a)
		ತೇಗ	0.40	2.00	_	1	10	C(a)
309		ತೇಗ	0.28	1.00	_	1	10	C(b)
310	National highway (govt)	ಸಿಮರೋಬಾ	0.48	2.00	_	_	10	
		ಸಿಮರೋಬಾ	0.44	1.00	_	_	10	
311		ಸಿಮರೋಬಾ	0.69	1.00	_	_	10	
312		ಸಿಮರೋಬಾ	0.31	1.50	_	_	20	
313		ಸಿಮರೋಬಾ	0.63	1.00	_	_	10	
314		ಸಿಮರೋಬಾ	0.61	1.00	_	_	10	
		ಸಿಮರೋಬಾ	0.26	1.00	_	_	10	
315		ಗಸಗಸೆ	0.31	2.00	_	_	5	
316	Prestige Garden Resort pvt limited (sy.no 186.189)	ನೀರುಕಾಯಿ ಮರ	0.41	1.00	_	_	10	
317		ನೀರುಕಾಯಿ ಮರ	0.25	1.00	_	_	20	
318		ನೀರುಕಾಯಿ ಮರ	0.25	1.00	_	_	30	
319		ನೀರುಕಾಯಿ ಮರ	0.27	1.00	_	_	10	
320		ನೀರುಕಾಯಿ ಮರ	0.24	1.00	_	_	20	

ಕ್ರಮ. ಸಂ.	ಖಾತೇದಾರರ ಹೆಸರು ಮತ್ತು ವಿಳಾಸ/ ಗ್ರಾಮ ಸರ್ವೆ ನಂ	ಮರಗಳ ಜಾತಿ	ಮರದ ಸುತ್ತಳತೆ (ಮೀ. ಗಳಲ್ಲಿ)	ಮರದ ಎತ್ತರ (ಮೀ. ಗಳಲ್ಲಿ)	ಪರಿಮಾಣ			ಷರಾ
					ನಾಟ ಘ.ಮೀ	ಪೋಲ್ ಸಂಖ್ಯೆ	ಸೌದೆ ಕಟ್ಟಿ	
321	Prestige Garden Resort pvt limited (sy.no 186.189)	ನೀರುಕಾಯಿ ಮರ	0.25	1.00	–	–	20	
322		ನೀರುಕಾಯಿ ಮರ	0.30	2.00	–	–	10	
323		ನೀರುಕಾಯಿ ಮರ	0.28	2.00	–	–	20	
324		ನೀರುಕಾಯಿ ಮರ	1.33	2.00	–	–	200	
		ನೀರುಕಾಯಿ ಮರ	0.85	2.00	–	–	150	
		ನೀರುಕಾಯಿ ಮರ	0.50	2.00	–	–	50	
325		ಪೆಲ್ಟೋ ಫಾರಮ್	0.21	2.00	–	–	50	
326		ಬೇವು	0.47	2.00	–	–	30	
		ಬೇವು	0.37	1.00	–	–	10	
		ಬೇವು	0.36	2.00	–	–	10	
327		ತೆಂಗು	0.84	-	–	–	-	
328		ತೆಂಗು	0.80	-	–	–	-	
329		ತೆಂಗು	0.80	-	–	–	-	
330		ತೆಂಗು	0.78	-	–	–	-	
331		ಸಿಲ್ವರ್	0.88	6.00	0.290	–	15	
332		ತೆಂಗು	0.88	-	–	–	-	
333	Prestige Garden Resort pvt limited (sy.no 186.189)	ತೆಂಗು	0.80	-	–	–	-	
334		ತೆಂಗು	0.85	-	–	–	-	
335		ತೆಂಗು	0.86	-	–	–	-	
336		ತೆಂಗು	0.72	-	–	–	-	
337		ತೆಂಗು	0.76	-	–	–	-	
338		ತೆಂಗು	0.74	-	–	–	-	
339		ತೆಂಗು	0.86	-	–	–	-	
340		ತೆಂಗು	0.77	-	–	–	-	
341		ತುಂಜ	2.22	7.00	–	–	150	
342		ತುಂಜ	1.36	6.00	–	–	100	
343		ತೆಂಗು	0.86	-	–	–	-	
344		ಆಶೋಕ	0.96	7.00	–	–	200	
		ಆಶೋಕ	0.77	7.00	–	–	200	
345		ಆಶೋಕ	0.84	8.00	–	–	300	
		ಆಶೋಕ	0.74	7.00	–	–	150	
346		ತೆಂಗು	1.05	-	–	–	-	
347		ತೆಂಗು	0.97	-	–	–	-	
348		ತೆಂಗು	0.88	-	–	–	-	
349	0 1 Prabhu s/o M Lingappa (sy.no 117/3)	ನೀಲಗಿರಿ	1.02	5.00	0.325	–	100	
350		ನೀಲಗಿರಿ	0.78	5.00	0.190	–	50	
351		ಬೇವು	0.42	2.00	–	–	40	
352		ನೀಲಗಿರಿ	1.13	7.00	0.559	–	100	
353	Kalpana palegar (sy.no 117/3)	ಅಕೇಶಿಯಾ	0.56	1.00	–	1	5	C(a)
354		ನೀಲಗಿರಿ	1.17	3.00	0.257	–	50	
355		ನೀಲಗಿರಿ	0.83	6.00	0.258	–	50	
356		ನೀಲಗಿರಿ	1.06	4.00	0.281	–	100	
357	Ajay Rajendra s/o O.L rajendra (sy.no 116,117)	ಬೇವು	0.50	3.00	–	–	10	
		ಬೇವು	0.35	3.00	–	–	10	
358		ನೀಲಗಿರಿ	1.25	6.00	0.586	–	50	
359		ನೀಲಗಿರಿ	0.51	2.00	–	1	25	C(a)
360		ನೀಲಗಿರಿ	0.89	3.00	0.149	–	20	
361		ನೀಲಗಿರಿ	1.00	1.00	0.063	–	50	
362		ನೀಲಗಿರಿ	1.04	6.00	0.406	–	30	
363		ನೀಲಗಿರಿ	0.62	6.00	–	1	20	B(a)
364		ನೀಲಗಿರಿ	0.40	2.00	–	1	10	C(b)
365		ಬೇವು	0.65	2.00	0.053	–	20	

ಕ್ರಮ. ಸಂ.	ಖಾತೇದಾರರ ಹೆಸರು ಮತ್ತು ವಿಳಾಸ/ ಗ್ರಾಮ ಸರ್ವೆ ನಂ	ಮರಗಳ ಜಾತಿ	ಮರದ ಸುತ್ತಳತೆ (ಮೀ. ಗಳಲ್ಲಿ)	ಮರದ ಎತ್ತರ (ಮೀ. ಗಳಲ್ಲಿ)	ಪರಿಮಾಣ			ಷರಾ
					ನಾಟ ಘ.ಮೀ	ಪೋಲ್ಸ್ ಸಂಖ್ಯೆ	ಸೌದೆ ಕೆಜಿ	
366	Ajay Rajendra s/o O.L rajendra (sy.no 116,117)	ನೀಲಗಿರಿ	0.38	6.00	–	1	30	B(b)
367		ನೀಲಗಿರಿ	0.47	6.00	–	1	40	B(b)
368		ನೀಲಗಿರಿ	0.88	6.00	0.290	–	30	
369		ನೀಲಗಿರಿ	0.50	4.00	–	1	30	C(a)
370		ನೀಲಗಿರಿ	0.80	6.00	0.240	–	30	
371		ಅಕೇಶಿಯಾ	0.97	3.00	0.176	–	50	
372		ಅಕೇಶಿಯಾ	0.50	3.00	–	1	25	C(a)
373		ತಂಗಡಿ	0.44	2.00	–	–	30	
		ತಂಗಡಿ	0.34	2.00	–	–	20	
		ತಂಗಡಿ	0.34	2.00	–	–	30	
		ತಂಗಡಿ	0.43	2.00	–	–	20	
		ತಂಗಡಿ	0.42	2.00	–	–	40	
374		ಅಕೇಶಿಯಾ	1.05	4.00	0.276	–	100	
		ಅಕೇಶಿಯಾ	0.95	2.00	0.113	–	70	
375		ಅಕೇಶಿಯಾ	0.25	2.00	–	–	5	
376		ಬೇವು	0.28	3.00	–	–	5	
377		ನೀಲಗಿರಿ	0.80	5.00	0.200	–	30	
378		ನೀಲಗಿರಿ	1.02	5.00	0.325	–	50	
379		ನೀಲಗಿರಿ	0.69	3.00	0.089	–	30	
380		ನೀಲಗಿರಿ	1.01	4.00	0.255	–	50	
381		ನೀಲಗಿರಿ	1.32	6.00	0.653	–	60	
382		ಬಾಗೆ ಮರ	0.75	2.00	0.070	–	50	
		ಬಾಗೆ ಮರ	0.52	2.00	–	–	20	
383		ನೀಲಗಿರಿ	0.72	4.00	0.130	–	20	
384		ಹೊಂಗೆ	0.68	1.00	–	–	100	
		ಹೊಂಗೆ	0.45	1.00	–	–	100	
385		ಜಂಗಲ್ ಮರ	1.09	1.00	–	–	100	
		ಜಂಗಲ್ ಮರ	0.45	1.00	–	–	40	
386		ಸುಬಾಬುಲ್	0.30	4.00	–	–	50	
387		ಹೊಂಗೆ	0.45	1.00	–	–	30	
		ಹೊಂಗೆ	0.35	1.00	–	–	30	
388		ಹೊಂಗೆ	0.53	3.00	–	–	40	
389		ತಂಗಡಿ	0.50	2.00	–	–	40	
		ತಂಗಡಿ	0.46	2.00	–	–	40	
390		ಹೊಂಗೆ	0.44	2.00	–	–	30	
391		ತಂಗಡಿ	0.53	4.00	–	–	50	
		ತಂಗಡಿ	0.61	1.00	–	–	40	
392		ಬೇವು	0.31	4.00	–	–	20	
393		ಹೊಂಗೆ	0.36	3.00	–	–	30	
		ಹೊಂಗೆ	0.40	3.00	–	–	30	
		ಹೊಂಗೆ	0.36	3.00	–	–	30	
394		ಹೊಂಗೆ	0.25	3.00	–	–	50	
		ಹೊಂಗೆ	0.48	3.00	–	–	50	
395		ಹೊಂಗೆ	0.40	3.00	–	–	50	
396		ಹೊಂಗೆ	0.30	3.00	–	–	30	
		ಹೊಂಗೆ	0.25	3.00	–	–	30	
		ಹೊಂಗೆ	0.32	3.00	–	–	80	
397	Railway Land (govt)	ಹೊಂಗೆ	0.68	4.00	–	–	100	
398		ಹೊಂಗೆ	0.60	2.00	–	–	50	
		ಹೊಂಗೆ	0.40	2.00	–	–	30	
399		ಹೊಂಗೆ	0.85	4.00	–	–	100	
400		ಹೊಂಗೆ	0.35	2.00	–	–	30	
401		ಹೊಂಗೆ	1.07	2.00	–	–	150	
		ಹೊಂಗೆ	1.02	2.00	–	–	100	

ಕ್ರಮ ಸಂ.	ಖಾತೇದಾರರ ಹೆಸರು ಮತ್ತು ವಿಳಾಸ/ ಗ್ರಾಮ ಸರ್ವೆ ನಂ	ಮರಗಳ ಜಾತಿ	ಮರದ ಸುತ್ತಳತೆ (ಮೀ. ಗಳಲ್ಲಿ)	ಮರದ ಎತ್ತರ (ಮೀ. ಗಳಲ್ಲಿ)	ಪರಿಮಾಣ			ಷರಾ
					ನಾಟ ಘ.ಮೀ	ಪೋಲ್ ಸಂಖ್ಯೆ	ಸೌದೆ ಕೆಜಿ	
402	Railway Land (govt)	ಹೊಂಗೆ	0.55	3.00	_	_	100	
403		ತಂಗಡಿ	0.60	2.00	_	_	200	
		ತಂಗಡಿ	0.55	1.00	_	_	100	
		ತಂಗಡಿ	0.68	1.00	_	_	100	
		ತಂಗಡಿ	0.68	1.00	_	_	100	
404		ಬೇವು	0.52	3.00	_	_	50	
405		ಬೇವು	0.48	3.00	_	_	30	
406		ಅಕೇಶಿಯಾ	0.80	5.00	0.200	_	50	
407		ಅಕೇಶಿಯಾ	1.05	4.00	0.276	_	80	
408		ಅಕೇಶಿಯಾ	0.58	3.00	_	1	30	C(a)
409		ಅಕೇಶಿಯಾ	0.89	5.00	0.248	_	20	
410		ಅಕೇಶಿಯಾ	0.80	5.00	0.200	_	30	
411		ಅಕೇಶಿಯಾ	0.63	2.00	_	1	30	C(a)
		ಅಕೇಶಿಯಾ	0.40	2.00	_	1	200	C(b)
412		ಅಕೇಶಿಯಾ	1.01	2.00	0.128	_	200	
		ಅಕೇಶಿಯಾ	0.86	1.00	0.046	_	100	
413		ಅಕೇಶಿಯಾ	0.77	4.00	0.148	_	80	
414		ಅಕೇಶಿಯಾ	0.81	2.00	0.082	_	200	
415		ಅಕೇಶಿಯಾ	0.74	3.00	0.103	_	80	
416		ಅಕೇಶಿಯಾ	1.70	5.00	0.903	_	150	
		ಅಕೇಶಿಯಾ	0.74	1.00	0.034	_	50	
417		ಅಕೇಶಿಯಾ	0.65	3.00	0.079	_	100	
		ಅಕೇಶಿಯಾ	0.48	3.00	_	1	30	C(a)
418		ಅಕೇಶಿಯಾ	1.65	5.00	0.851	_	200	
419		ಅಕೇಶಿಯಾ	1.30	4.00	0.423	_	100	
420		ಅಕೇಶಿಯಾ	0.95	2.00	0.113	_	150	
421		ಅಕೇಶಿಯಾ	0.52	5.00	_	1	100	B(a)
		ಅಕೇಶಿಯಾ	0.43	4.00	_	1	40	C(a)
422		ಅಕೇಶಿಯಾ	0.97	5.00	0.294	_	200	
423		ಅಕೇಶಿಯಾ	0.82	5.00	0.210	_	50	
		ಅಕೇಶಿಯಾ	0.80	6.00	0.240	_	50	
424		ಅಕೇಶಿಯಾ	1.08	4.00	0.292	_	100	
		ಅಕೇಶಿಯಾ	0.72	3.00	0.097	_	70	
425		ಅಕೇಶಿಯಾ	0.53	5.00	_	1	20	B(a)
426		ಬೇವು	0.21	9.00	_	_	20	
427		ಅಕೇಶಿಯಾ	0.30	2.00	_	1	40	C(b)
428	National highway (govt)	ಪೆಲ್ಟೋ ಫಾರಮ್	0.90	2.00	_	_	300	
429		ತಬೇಬುಯಾ	0.38	3.00	_	_	30	
430		ತಬೇಬುಯಾ	0.38	2.00	_	_	40	
431		ಪೆಲ್ಟೋ ಫಾರಮ್	0.80	3.00	_	_	300	
432		ಗಸಗಸೆ	0.59	4.00	_	_	100	
433		ಗಸಗಸೆ	0.22	3.00	_	_	10	
434	G Shashi kanth s/o Gangappa (sy no 39,63)	ಜಾಮೂನ್ ಮರ	0.32	3.00	_	_	20	
435		ಜಾಮೂನ್ ಮರ	0.45	3.00	_	_	50	
436		ಜಾಮೂನ್ ಮರ	0.55	3.00	_	_	50	
437	National highway (govt)	ಗಸಗಸೆ	0.33	3.00	_	_	20	
438		ಬೇವು	0.48	4.00	_	_	10	
439		ಬಾದಾಮಿ	0.36	3.00	_	_	30	
440		ಬಾದಾಮಿ	0.20	3.00	_	_	10	
441		ಬಾದಾಮಿ	0.47	2.00	_	_	50	
442		ನೀಲಗಿರಿ	1.09	5.00	0.371	_	100	
443		ನೀಲಗಿರಿ	0.24	3.00	_	1	10	C(b)

ಕ್ರಮ. ಸಂ.	ಖಾತೇದಾರರ ಹೆಸರು ಮತ್ತು ವಿಳಾಸ/ ಗ್ರಾಮ ಸರ್ವೆ ನಂ	ಮರಗಳ ಜಾತಿ	ಮರದ ಸುತ್ತಳತೆ (ಮೀ. ಗಳಲ್ಲಿ)	ಮರದ ಎತ್ತರ (ಮೀ. ಗಳಲ್ಲಿ)	ಪರಿಮಾಣ			ಷರಾ
					ನಾಟ ಘ.ಮೀ	ಪೋಲ್ಸ್ ಸಂಖ್ಯೆ	ಸೌದೆ ಕೆಜಿ	
		ನೀಲಗಿರಿ	0.22	3.00	_	1	10	C(b)
444		ನೀಲಗಿರಿ	0.78	7.00	0.266	_	50	
445		ನೀಲಗಿರಿ	0.92	3.00	0.159	_	40	
446	K.V Vasantha s/o G Nanjundappa (sy.no 3/1 A2)	ಕಾಡು ಬಾದಾಮಿ	1.14	3.00	_	_	300	
447		ಕಾಡು ಬಾದಾಮಿ	0.92	4.00	_	_	300	
448		ಕಾಡು ಬಾದಾಮಿ	1.09	4.00	_	_	200	
449		ಸಿಲವರ್ ಮರ	0.56	7.00		_	20	
450		ಸಿಲವರ್ ಮರ	0.70	3.00	0.092	_	50	
451		ತೇಗ	0.51	3.00	_	1	40	C(a)
452		ಸಿಲವರ್ ಮರ	1.55	6.00	0.901	_	300	
453		ತೇಗ	0.42	2.00		1	50	C(a)
454		ತೇಗ	1.02	3.00	0.195	_	100	
455		ತೇಗ	1.09	4.00	0.297	_	100	
456	Anil kumar(sy no.3/1 A3)	ಮಾವಿನ ಮರ	0.22	1.50	_	_	10	
457		ಮಾವಿನ ಮರ	0.26	1.50	_	_	10	
458		ಸಿಲವರ್ ಮರ	0.69	3.00	_	_	-	
459		ಮಾವಿನ ಮರ	0.61	3.00	0.070	_	80	
		ಮಾವಿನ ಮರ	0.60	3.00	0.068	_	60	
460		ಕಾಡು ಬಾದಾಮಿ	0.59	3.00	_	_	100	
461		ಮಾವಿನ ಮರ	0.33	1.00	_	_	20	
462		ಕಾಡು ಬಾದಾಮಿ	0.93	5.00	_	_	200	
463		ಸಂಪಿಗೆ	0.25	1.00	_	_	20	
464		ಕಾಡು ಬಾದಾಮಿ	1.28	6.00	_	_	200	
465		ಜಾಮೂನ್ ಮರ	1.26	1.00	0.099	_	100	
		ಜಾಮೂನ್ ಮರ	1.03	3.00	0.199	_	80	
466		ಸೀಬೆ ಹಣ್ಣು	0.36	1.00	_	_	30	
467		ಬನ ನೇರಳೆ	0.53	2.00	_	_	50	
		ಬನ ನೇರಳೆ	0.25	1.00	_	_	20	
		ಬನ ನೇರಳೆ	0.27	1.00	_	_	30	
		ಬನ ನೇರಳೆ	0.20	1.00	_	_	20	
468		ಸ್ಟಾರ್ ಹಣ್ಣು	0.27	-	_	_	30	
469		ಅಕೇಶಿಯಾ	1.32	7.00	0.762	_	200	
470		ತೇಗ	0.89	3.00	0.149	_	300	
471		ತೆಂಗು	0.99	5.00	_	_	-	
472		ನುಗ್ಗೆ	0.70	3.00	_	_	100	
473		ನೆಲ್ಲಿ ಕಾಯಿ	0.35	1.00	_	_	20	
474		ತೇಗ	0.48	2.00	_	1	30	C(a)
475		ಬೇವು	1.12	3.00	0.235	_	100	
476		ನಿಂಬೆ	0.28	3.00	_	_	10	
477	Anil kumar(sy no.3/1 A3)	ಅಮ್ಲ	0.36	2.00	_	_	20	
		ಅಮ್ಲ	0.34	2.00	_	_	20	
478		ತೇಗ	0.75	3.00	0.105	_	70	
479		ತೇಗ	0.79	6.00	0.234	_	50	
480		ತೆಂಗು	0.91	-	_	_	-	
481		ಸಿಲ್ವರ್ ಮರ	0.71	3.00	0.095	_	80	
482		ತೆಂಗು	1.02	-	_	_	-	
483		ತೆಂಗು	1.04	-	_	_	-	
484		ನೀಲಗಿರಿ	1.35	9.00	1.025	_	70	
485		ತೆಂಗು	0.94	-	_	_	-	
486		ಜಾಮೂನ್ ಮರ	1.50	6.00	0.844	_	100	
487		ನೀಲಗಿರಿ	1.30	2.00	0.211	_	200	

EE
BMML

ಅರಣ್ಯ ರಕ್ಷಕ
ಯಲಹಂಕ ಗಸ್ತು-1
ಯಲಹಂಕ ವಲಯ

ಉಪ ವಲಯ ಅರಣ್ಯಾಧಿಕಾರಿ
ಮತ್ತು ಮೋಜಣಿದಾರರು

ವಲಯ ಅರಣ್ಯಾಧಿಕಾರಿ
ಯಲಹಂಕ ವಲಯ

ಬೆಂಗಳೂರು ಮೆಟ್ರೋ ರೈಲ್ ನಿಗಮ ನಿಯಮಿತ
(ಸಹಭಾಗಿತ್ವದ - ಕರ್ನಾಟಕ ಸರ್ಕಾರ ಹಾಗೂ ಕೇಂದ್ರ ಸರ್ಕಾರ ಉದ್ಯಮ)
ನೊಂದಾಯಿತ ಕಚೇರಿ : ಬಿ.ಎಂ.ಟಿ.ಸಿ. ಕಾಂಪ್ಲೆಕ್ಸ್, 3ನೇ ಮಹಡಿ, ಕೆಂಗಲ್ ಹನುಮಂತಯ್ಯ ರಸ್ತೆ, ಶಾಂತಿನಗರ
ಬೆಂಗಳೂರು 560 027, ಭಾರತ

Bangalore Metro Rail Corporation Ltd.
(A Joint Venture of Government of Karnataka & Government of India)
Regd. Office : B.M.T.C. Complex, 3rd Floor, K.H. Road, Shanthinagar,
Bangalore - 560 027. INDIA

No.BMRCL/ED-1/Ph 2B/Pkg 2&3/2020-21 - 1330 Date:14.06.2021

To,
Dy.Conservator of Forest,
Aranya Bhavan,18th cross,
Urban Division,
Malleswaram,
Bangalore-560003.

Project: - "Construction of elevated structures (Viaduct & Stations) of length 26.439 km from Chainage 10072.00m to 36511.000m and seven elevated Metro stations viz Hebbal, Kodigehalli, Jakkur Cross, Yelahanka, Bagalur Cross, 250 m Pocket track, Bettahalasuru and Doddajala. Utility diversion and allied works of Bengaluru Metro Rail Project Phase- 2B"

Dear Sir,

Sub: Submission of application for tree clearance of Kempapura to Shettigere Bangalore Urban Limit Package-2&3-reg

Ref: 1) Orders of Hon'ble High Court of Karnataka dated 18.11.2020 in WP.
2)T.O letter No.BMRCL/ED-1/AP Line/Ph 2B/Pkg 2&3/2020-2/11444, dtd:27.02.2021
3)T.O letter No.BMRCL/ED-1/AP Line/Ph 2B/Pkg 2&3/2020-21/11446, dtd:27.02.2021

With reference to the above, letter No. 2 & 3 under reference, inspection done by Dy.RFO sought for tree clearance and submitting applications for the clearance of trees as per the directions of the Hon'ble High Court of Karnataka. Hence, I request you to kindly accord permission for tree clearance which are infringing proposed Metro works of Phase-2B from of Kempapura to Shettigere Bangalore Urban Limit in Package 2 & 3 and oblige.

Thanking you,

Yours faithfully,

(Shivappa D H)
Executive Engineer

Cc to: CE/SEMU, BMRCL for information please.

Phone : +91-(0)80-2296 9300 / 22969301, Fax : + 91-(0)80-2296 9222, E-mail : bmrcl@dataone.in Web : www.bmrc.co.in
CIN No. : U16286KA1994GOI016286

Bangalore Metro Rail Project-Airport Metro Line Project (Phase 2B), Package-2 and Package-3 from Kempapura to Trumpet (urban Limit)
Number of Trees standing in the project area (Private land And Government Lands)

Sl. No.	Name of the owner	Tree No.	Name of Tree (common)	Name of Tree (scientific)	Gerth of Tree in CM	Approximate height in Mtr	Full height of Tree	Fire wood in KG	GPS reading	
									Lattiude	Longitude
1	KIADB Land (GOVT) (Survey nos- 106/1,2,3,4,8,105/1,107/5,85/1,2,3,87/1) Hebbal	1	sihi Hunase	Jungle tamarind	90	3	6	50	13° 2' 32.1193" N	77° 35' 40.5009" E
2		2	sihi Hunase	Jungle tamarind	112	3	6	100	13° 2' 32.0562" N	77° 35' 40.3783" E
3		3	sihi Hunase	Jungle tamarind	93	3	6	50	13° 2' 32.0687" N	77° 35' 40.3622" E
4		4	sihi Hunase	Jungle tamarind	92	3.5	6	40	13° 2' 32.0827" N	77° 35' 40.3577" E
5		5	sihi Hunase	Jungle tamarind	47	1	5	5	13° 2' 32.0859" N	77° 35' 40.351" E
6(A)		6(A)	Pepper mulberry	Broussonetia papyrifera	58	2	4	20	13° 2' 32.0317" N	77° 35' 40.2062" E
6(B)		6(B)	Pepper mulberry	Broussonetia papyrifera	38	2	4	10	13° 2' 32.0317" N	77° 35' 40.2062" E
7		7	Pepper mulberry	Broussonetia papyrifera	72	3	8	100	13° 2' 32.2555" N	77° 35' 39.9983" E
8		8	Pepper mulberry	Broussonetia papyrifera	69	3	8	100	13° 2' 32.2032" N	77° 35' 39.8937" E
9		9	Silver oak	Grevellea Robusta	143	5	12	50	13° 2' 32.4246" N	77° 35' 40.0514" E
10	L . Radha krishna (survey no - 80/3 ,81) Hebbal	10	Coconut	Coconut Tree	103	10	10	_	13° 2' 31.8881" N	77° 35' 39.7465" E
11		11	Coconut	Coconut Tree	98	10	10	_	13° 2' 31.9757" N	77° 35' 39.5219" E
12		12	Coconut	Coconut Tree	106	10	10	_	13° 2' 31.9959" N	77° 35' 39.3753" E
13	KIADB Land (GOVT) (Survey no - 87/1) Hebbal	13	Pepper mulberry	Broussonetia papyrifera	143	6	10	200	13° 2' 32.2504" N	77° 35' 39.4724" E
14		14	Pepper mulberry	Broussonetia papyrifera	160	3	10	100	13° 2' 32.3566" N	77° 35' 39.6068" E
15	L . Radha krishna (survey no - 80/3 , 81) (Hebbal)	15	Coconut	Coconut Tree	108	10	10	-	13° 2' 32.0617" N	77° 35' 39.1405" E
16		16	Coconut	Coconut Tree	115	10	10	-	13° 2' 32.3725" N	77° 35' 39.175" E
17		17	Coconut	Coconut Tree	96	10	10	-	13° 2' 32.5552" N	77° 35' 39.277" E
18		18	Coconut	Coconut Tree	84	10	10	-	13° 2' 32.1173" N	77° 35' 38.9839" E
19	KIADB Land (GOVT) (Hebbal)	19	Pepper mulberry	Broussonetia papyrifera	110	3	5	100	13° 2' 32.662" N	77° 35' 39.4888" E
20 (A)	BMTC Depot(GOVT) (survey no - 87/2,85/7,88,89,82/1,84/4) Hebbal	20 (A)	Rain Tree	Samania saman	138	2	10	100	13° 2' 35.6942" N	77° 35' 37.7511" E
20(B)		20(B)	Rain Tree	Samanea saman	151	2	10	100	13° 2' 35.6942" N	77° 35' 37.7511" E
20 C		20 C	Rain Tree	Samanea saman	134	3	10	100	13° 2' 35.6942" N	77° 35' 37.7511" E
21(A)		21(A)	Honge	Pongamia pinnata	72	1.5	5	100	13° 2' 36.3875" N	77° 35' 35.7397" E
21(B)		21(B)	Honge	Pongamia pinnata	36	1.5	5	50	13° 2' 36.3875" N	77° 35' 35.7397" E
22(A)		22(A)	Mango Tree	Mangifera indica	101	2	6	150	13° 2' 36.476" N	77° 35' 35.7362" E
22(B)		22(B)	Mango Tree	Mangifera indica	40	1	6	20	13° 2' 36.476" N	77° 35' 35.7362" E
23		23	Honge	Pongamia pinnata	83	2	5	150	13° 2' 36.606" N	77° 35' 35.7621" E
24		24	Thuja tree	Thuja occidentailies	94	2	8	200	13° 2' 36.7939" N	77° 35' 35.7708" E
25		25	Thuja tree	Thuja occidentailies	71	2	8	100	13° 2' 36.9361" N	77° 35' 35.7961" E
26(A)		26(A)	Mango Tree	Mangifera indica	77	1	5	150	13° 2' 37.0339" N	77° 35' 35.801" E
26(B)		26(B)	Mango Tree	Mangifera indica	63	1	5	80	13° 2' 37.0339" N	77° 35' 35.801" E
26(C)		26(C)	Mango Tree	Mangifera indica	68	1	5	100	13° 2' 37.0339" N	77° 35' 35.801" E
27		27	Thuja tree	Thuja occidentailies	83	-	10	150	13° 2' 37.1158" N	77° 35' 35.788" E
28		28	Honge	Pongamia pinnata	77	2	6	300	13° 2' 37.1983" N	77° 35' 35.8085" E
29		29	Honge	Pongamia pinnata	64	2	6	100	13° 2' 37.3265" N	77° 35' 36.1296" E
30(A)		30(A)	Mango Tree	Mangifera indica	69	3	6	50	13° 2' 37.4087" N	77° 35' 35.8134" E

Sl. No.	Name of the owner	Tree No.	Name of Tree (common)	Name of Tree (scientific)	Gerth of Tree in CM	Approximate height in Mtr	Full height of Tree	Fire wood in KG	GPS reading	
									Lattiude	Longitude
30(B)	BMTC Depot (GOVT) (survey no - 87/2,85/7,88,89,82/1,84/4) Hebbal	30(B)	Mango Tree	Mangifera indica	73	3	6	50	13° 2' 37.4087" N	77° 35' 35.8134" E
31		31	Honge	Pongamia pinnata	87	1	-	180	13° 2' 38.2438" N	77° 35' 35.8439" E
32(A)		32(A)	Arali	Ficus religiosa	66	2	4	20	13° 2' 36.1809" N	77° 35' 36.2446" E
32(B)		32(B)	Arali	Ficus religiosa	47	2	4	20	13° 2' 36.1809" N	77° 35' 36.2446" E
32©		32(C)	Arali	Ficus religiosa	43	2	4	20	13° 2' 36.1809" N	77° 35' 36.2446" E
33		33	Gasgasa	Asia cherry	113	0.5	5	100	13° 2' 36.101" N	77° 35' 37.1627" E
34		34	Honge	Pongamia pinnata	76	3	6	80	13° 2' 36.0655" N	77° 35' 37.2594" E
35		35	Jamun tree	Syzygium cumini	125	4	7	200	13° 2' 36.0734" N	77° 35' 37.3677" E
36		36	Honge	Pongamia pinnata	75	2	5	100	13° 2' 36.0219" N	77° 35' 37.4532" E
37		37	Silver oak	Grevellea Robusta	70	5	10	30	13° 2' 36.008" N	77° 35' 37.6865" E
38		38	Silver oak	Grevellea Robusta	108	5	12	50	13° 2' 35.9367" N	77° 35' 37.7558" E
39	KIADB Land(GOVT) (Survey nos- 106/1,2,3,4,8,105/1,107/5,85 /1,2,3,87/1) Hebbal	39	Pepper mulberry	Broussonetia papyrifera	126	1	-	200	13° 2' 38.7244" N	77° 35' 35.2031" E
40		40	Pepper mulberry	Broussonetia papyrifera	100	3	-	100	13° 2' 40.9551" N	77° 35' 34.7983" E
41		41	Jungle wood	Jungle wood	38	2	6	200	13° 2' 40.9778" N	77° 35' 34.93" E
42		42	Jungle wood	Jungle wood	45	2	6	90	13° 2' 41.0954" N	77° 35' 34.8541" E
43 (A)		43 (A)	Gulmohar	Delomix Regia	67	1	4	90	13° 2' 41.0644" N	77° 35' 34.6043" E
43 (B)		43 (B)	Gulmohar	Delomix Regia	56	1	4	80	13° 2' 41.0644" N	77° 35' 34.6043" E
44		44	Pelta poram	Pelta poram	56	1	4	80	13° 2' 44.8185" N	77° 35' 31.8393" E
45	Shantha industrial entreprises (survey no - 110/2,111,113,114/1,114/5,1 14/4) Hebbal	45	Silver oak	Grevellea Robusta	52	3	8	50	13° 2' 44.816" N	77° 35' 32.1425" E
46		46	Silver oak	Grevellea Robusta	32	2	8	50	13° 2' 44.8369" N	77° 35' 32.0346" E
47		47	Silver oak	Grevellea Robusta	58	3	8	50	13° 2' 44.8477" N	77° 35' 31.9351" E
48		48	Silver oak	Grevellea Robusta	39	2	8	50	13° 2' 44.8653" N	77° 35' 31.8384" E
49		49	Silver oak	Grevellea Robusta	30	2	8	40	13° 2' 44.8813" N	77° 35' 31.7406" E
50		50	Silver oak	Grevellea Robusta	27	2	8	40	13° 2' 44.8907" N	77° 35' 31.6309" E
51		51	Silver oak	Grevellea Robusta	40	4	10	50	13° 2' 44.9037" N	77° 35' 31.5468" E
52		52	Silver oak	Grevellea Robusta	45	3	9	50	13° 2' 45.4779" N	77° 35' 31.9019" E
53		53	Silver oak	Grevellea Robusta	50	2.5	8	50	13° 2' 45.5892" N	77° 35' 31.3875" E
54	KIADB Land (GOVT) 106/4,106/3 Hebbal	54	Rain Tree	Samania saman	66	2	1	150	13° 2' 46.2163" N	77° 35' 31.6218" E
55		55	Gulmohar	Delomix Regia	61	3	6	100	13° 2' 46.5844" N	77° 35' 31.1991" E
56		56	Peltophorum	Peltophorum pterocarpum	41	2	5	50	13° 2' 46.2179" N	77° 35' 31.4563" E
57		57	sihi Hunase	Jungle tamarind	48	3	-	50	13° 2' 46.387" N	77° 35' 31.3561" E
58		58	sihi Hunase	Jungle tamarind	51	3	-	70	13° 2' 46.4313" N	77° 35' 31.4253" E
59	RMZ LATTITUDE (Survey no-48/4) kodigehalli	59	Tecoma argentea	Tabebuia argentea	42	1	3	10	13° 3' 21.8829" N	77° 35' 37.6515" E
60		60	Teak	Tectona grandis	34	2	5	10	13° 3' 21.9624" N	77° 35' 37.6219" E
61(A)		61(A)	Tecoma argentea	Tabebuia argentea	44	2	4	10	13° 3' 22.0183" N	77° 35' 37.6021" E
61(B)		61(B)	Tecoma argentea	Tabebuia argentea	39	1	4	10	13° 3' 22.0183" N	77° 35' 37.6021" E
62		62	Tecoma argentea	Tabebuia argentea	48	1	4	10	13° 3' 21.9927" N	77° 35' 37.6539" E
63		63	Tecoma argentea	Tabebuia argentea	62	1	4	10	13° 3' 21.1587" N	77° 35' 37.5663" E

Sl. No.	Name of the owner	Tree No.	Name of Tree (common)	Name of Tree (scientific)	Gerth of Tree in CM	Approximate height in Mtr	Full height of Tree	Fire wood in KG	GPS reading	
									Lattiude	Longitude
64	RMZ LATTITUDE (Survey no-48/4) kodigehalli	64	Tecoma argentea	Tabebuia argentea	49	1	4	10	13° 3' 21.2449" N	77° 35' 37.5718" E
65		65	Tecoma argentea	Tabebuia argentea	58	1	5	10	13° 3' 21.1621" N	77° 35' 37.4775" E
66		66	Tecoma argentea	Tabebuia argentea	61	1	3	10	13° 3' 21.8238" N	77° 35' 37.564" E
67		67	Tecoma argentea	Tabebuia argentea	38	1	3	10	13° 3' 21.9618" N	77° 35' 37.5544" E
68		68	Tecoma argentea	Tabebuia argentea	42	1	4	10	13° 3' 22.0325" N	77° 35' 37.5401" E
69(A)		69(A)	Tecoma argentea	Tabebuia argentea	56	1	4	10	13° 3' 22.0735" N	77° 35' 37.4844" E
69(B)		69(B)	Tecoma argentea	Tabebuia argentea	38	1	4	10	13° 3' 22.0735" N	77° 35' 37.4844" E
70	ESTEEM ICON (Survey no-45/1) kodigehalli	70	Gasagasa	Zamaicca cherry	62	1	2	30	13° 3' 24.2839" N	77° 35' 37.4637" E
71		71	Rain tree	Samania saman	106	2	8	200	13° 3' 24.4618" N	77° 35' 37.4321" E
72(A)		72(A)	Rain tree	Samania saman	65	2.5	8	80	13° 3' 24.4941" N	77° 35' 37.443" E
72(B)		72(B)	Rain tree	Samania saman	33	2.5	3	10	13° 3' 24.4941" N	77° 35' 37.443" E
73		73	Coconut	Coconut Tree	96	-	10	-	13° 3' 25.7144" N	77° 35' 37.7184" E
74	BRIGADE ENTERPRISES LTD (Survey no-45/1) kodigehalli	74	Coconut	Coconut Tree	84	-	10	-	13° 3' 25.995" N	77° 35' 37.5637" E
75		75	Terminalia mantaly	Terminalia mantaly	44	2.5	4	30	13° 3' 26.1032" N	77° 35' 37.6691" E
76		76	Terminalia mantaly	Terminalia mantaly	49	2.5	6	40	13° 3' 26.2183" N	77° 35' 37.6703" E
77		77	Terminalia mantaly	Terminalia mantaly	37	2.5	7	30	13° 3' 26.3093" N	77° 35' 37.6777" E
78		78	Coconut	Coconut Tree	81	-	8	-	13° 3' 26.2852" N	77° 35' 37.5575" E
79		79	Terminalia mantaly	Terminalia mantaly	57	2.5	5	60	13° 3' 26.4084" N	77° 35' 37.6777" E
80		80	Terminalia mantaly	Terminalia mantaly	40	2.5	5	30	13° 3' 26.5281" N	77° 35' 37.6801" E
81		81	Terminalia mantaly	Terminalia mantaly	42	2.5	4	30	13° 3' 26.5317" N	77° 35' 37.5836" E
82		82	Terminalia mantaly	Terminalia mantaly	45	2.5	7	50	13° 3' 26.64" N	77° 35' 37.5371" E
83		83	Terminalia mantaly	Terminalia mantaly	36	2.5	7	40	13° 3' 26.6475" N	77° 35' 37.6865" E
84		84	Terminalia mantaly	Terminalia mantaly	27	2.5	8	20	13° 3' 26.6333" N	77° 35' 37.6457" E
85(A)		85(A)	Maddale tree	Alstonia	42	2.5	4	20	13° 3' 26.6934" N	77° 35' 37.595" E
85(B)		85(B)	Maddale tree	Alstonia	26	2.5	21	10	13° 3' 26.6934" N	77° 35' 37.595" E
85(C)		85(C)	Maddale tree	Alstonia	28	2.5	3	20	13° 3' 26.6934" N	77° 35' 37.595" E
86		86	terminalia mantaly	terminalia mantaly	26	2.5	2	-	13° 3' 26.614" N	77° 35' 37.62" E
87		87	terminalia mantaly	terminalia mantaly	68	2	5	50	13° 3' 26.5929" N	77° 35' 37.6343" E
88	M.GOPAL S/O Y.MUNISWAMAPPA (Survey no-6/4) Jakkur	88	Mango Tree	Mangifera indica	60	3	6	100	13° 4' 8.1779" N	77° 35' 35.9392" E
89		89	Mango Tree	Mangifera indica	63	3	6	100	13° 4' 8.1818" N	77° 35' 35.9967" E
90		90	Jamun tree	Syzygium cumini	104	2	7	100	13° 4' 8.1078" N	77° 35' 35.8325" E
91		91	Gasagasa	Zamaicca cherry	67	3	5	175	13° 4' 8.6382" N	77° 35' 35.8765" E
92(A)	APMC GOVT LAND (Survey no-8/2B) Jakkur	92(A)	Tangadi	senna auriculata	69	3	5	80	13° 4' 10.4952" N	77° 35' 35.7201" E
92(B)		92(B)	Tangadi	senna auriculata	65	2	5	70	13° 4' 10.4952" N	77° 35' 35.7201" E
92(C)		92(C)	Tangadi	senna auriculata	61	2	6	100	13° 4' 10.4952" N	77° 35' 35.7201" E
93		93	Honge	Pongamia pinnata	93	1	4	80	13° 4' 12.5381" N	77° 35' 35.728" E
94		94	Tabebuia Aulanda	Tabebuia Aulanda	56	2.5	4	90	13° 4' 13.3377" N	77° 35' 35.5144" E
95		95	Tabebuia Aulanda	Tabebuia Aulanda	32	2.5	4	30	13° 4' 13.313" N	77° 35' 35.5303" E

Sl. No.	Name of the owner	Tree No.	Name of Tree (common)	Name of Tree (scientific)	Gerth of Tree in CM	Approximate height in Mtr	Full height of Tree	Fire wood in KG	GPS reading	
									Lattiude	Longitude
96	APMC GOVT LAND (Survey no-8/2B) Jakkur plantation yelahanka	96	Tabebuia Aulanda	Tabebuia Aulanda	30	2.5	4	40	13° 4' 13.4151" N	77° 35' 35.5428" E
97		97	Tabebuia Aulanda	Tabebuia Aulanda	36	2.5	4	40	13° 4' 13.5365" N	77° 35' 35.5047" E
98		98	Tabebuia Aulanda	Tabebuia Aulanda	25	2.5	3	20	13° 4' 13.7427" N	77° 35' 35.5087" E
99		99	Tabebuia Aulanda	Tabebuia Aulanda	43	2.5	4	50	13° 4' 13.755" N	77° 35' 35.489" E
100		100	Tabebuia Aulanda	Tabebuia Aulanda	31	3	5	30	13° 4' 13.8422" N	77° 35' 35.5172" E
101		101	Tabebuia Aulanda	Tabebuia Aulanda	43	3	5	50	13° 4' 13.8555" N	77° 35' 35.4746" E
102		102	Tabebuia Aulanda	Tabebuia Aulanda	29	3	5	40	13° 4' 13.9274" N	77° 35' 35.4277" E
103		103	Tabebuia Aulanda	Tabebuia Aulanda	31	3	4	40	13° 4' 14.033" N	77° 35' 35.4089" E
104		104	Tabebuia Aulanda	Tabebuia Aulanda	37	3	5	50	13° 4' 14.1008" N	77° 35' 35.4058" E
105		105	Tabebuia Aulanda	Tabebuia Aulanda	34	3	5	40	13° 4' 14.2045" N	77° 35' 35.406" E
106		106	Tabebuia Aulanda	Tabebuia Aulanda	65	3	6	70	13° 4' 14.3025" N	77° 35' 35.402" E
107		107	Spethodea	Spethodea campanulata	142	4	8	200	13° 4' 14.5639" N	77° 35' 35.6049" E
108	Shashikiran G B (Survey no-8/1B) Jakkur, yelahanka	108	Gasagasa	Zamaicca cherry	42	2	5	50	13° 4' 15.0297" N	77° 35' 35.3933" E
109	SHELL INDIA MARKETING PVT LTD (Survey no-8/2B) Jakkur, yelahanka	109	Gasagasa	Zamaicca cherry	92	2	6	100	13° 4' 17.3943" N	77° 35' 35.2529" E
110	C GOPALAN S/O P K PANIKAR, C PRAMOD S/O GOPALAN (Survey no-86/8) Yelahanka	110	Subabul	Leucaena Leucocephala	69	3	6	100	13° 6' 1.1514" N	77° 35' 59.7875" E
111		111	Subabul	Leucaena Leucocephala	73	2.5	7	100	13° 6' 1.2945" N	77° 35' 59.8363" E
112		112	Jamun tree	Syzygium cumini	32	3	4	10	13° 6' 2.4136" N	77° 36' 0.3032" E
113		113	Mango Tree	Mangifera indica	30	1	3	10	13° 6' 2.4258" N	77° 36' 0.299" E
114		114	Mango Tree	Mangifera indica	29	1	2	10	13° 6' 2.4385" N	77° 36' 0.2849" E
115	Dhayanandha pai (Survey no-68/3) Yelahanka	115	Gasagasa	Zamaicca cherry	45	2	3	30	13° 6' 6.7054" N	77° 36' 2.7263" E
116	N Devarajayya s/o Narasimhayya (Survey no-66) Yelahanka	116	Gasagasa	Zamaicca cherry	66	3	5	50	13° 6' 9.7136" N	77° 36' 2.1931" E
117	G SATTYANARAYANA SHETTY (Survey no-8/1) Bagalur cross	117	Ashoka	Saraca asoca	55	3	10	50	13° 7' 5.0719" N	77° 36' 33.8731" E
118		118	Ashoka	Saraca asoca	52	4	10	80	13° 7' 5.1079" N	77° 36' 33.9192" E
119		119	Benjamia ficus white	Benjamia ficus white	52	2	6	50	13° 7' 5.137" N	77° 36' 33.9323" E
120		120	Ashoka	Saraca asoca	49	2	5	50	13° 7' 5.1648" N	77° 36' 33.964" E
121		121	Ashoka	Saraca asoca	50	4	8	60	13° 7' 5.1708" N	77° 36' 33.9341" E
122		122	Ashoka	Saraca asoca	61	4	10	80	13° 7' 5.2123" N	77° 36' 33.897" E
123		123	Ashoka	Saraca asoca	66	4	10	100	13° 7' 5.2614" N	77° 36' 33.9143" E
124		124	Benjamia ficus white	Benjamia ficus white	55	1.5	5	40	13° 7' 5.2281" N	77° 36' 33.9884" E
125		125	Bottle Brush	Bottle Brush	58	2	4	30	13° 7' 5.2661" N	77° 36' 34.0047" E
126	M VENKATARAMAYYA, M.V SHREEDHAR, M.V RADHAKRISHNA (Survey no-7/2B) Bagalur cross	126	Teak	Tectona grandis	71	5	7	20	13° 7' 8.2237" N	77° 36' 35.383" E
127		127	Teak	Tectona grandis	65	5	8	20	13° 7' 8.1667" N	77° 36' 35.4241" E
128		128	Teak	Tectona grandis	73	5	7	20	13° 7' 8.1961" N	77° 36' 35.5192" E
129		129	Coconut	Coconut Tree	78	-	5	-	13° 7' 8.2755" N	77° 36' 35.5734" E
130(A)		130(A)	Teak	Tectona grandis	38	2	6	20	13° 7' 10.7233" N	77° 36' 36.6343" E
130(B)		130(B)	Teak	Tectona grandis	30	2	6	20	13° 7' 10.7233" N	77° 36' 36.6343" E

Sl. No.	Name of the owner	Tree No.	Name of Tree (common)	Name of Tree (scientific)	Gerth of Tree in CM	Approximate height in Mtr	Full height of Tree	Fire wood in KG	GPS reading	
									Lattiude	Longitude
131	M.VENKATARAMAYYA, M V SHREEDHAR, M.V.RADHAKRISHNA (Survey no-7/2B) Bagalur cross	131	Teak	Tectona grandis	29	2	3	15	13° 7' 10.701" N	77° 36' 36.6696" E
132		132	Teak	Tectona grandis	31	2	5	15	13° 7' 10.6828" N	77° 36' 36.727" E
133		133	Coconut	Coconut Tree	71	-	6	-	13° 7' 10.6679" N	77° 36' 36.8119" E
134	NATIONAL HIGHWAY (GOVT) Bettahalasur	134	Mahagoni	swietenia mahagoni	59	3	6	20	13° 8' 57.3785" N	77° 37' 9.8517" E
135	Deffene Land (Govt) (Survey No-33) Bettahalasur	135	Nilgiri	Eucalyptus	47	4	6	50	13° 8' 58.5654" N	77° 37' 10.6071" E
136		136	Nilgiri	Eucalyptus	44	3	6	30	13° 8' 58.5093" N	77° 37' 10.6617" E
137(A)		137(A)	Nilgiri	Eucalyptus	36	3	6	40	13° 8' 58.5985" N	77° 37' 10.7455" E
137(B)		137(B)	Nilgiri	Eucalyptus	36	3	6	80	13° 8' 58.5985" N	77° 37' 10.7455" E
137(C)		137(C)	Nilgiri	Eucalyptus	37	3	7	70	13° 8' 58.5985" N	77° 37' 10.7455" E
137(D)		137(D)	Nilgiri	Eucalyptus	28	3	5	30	13° 8' 58.5985" N	77° 37' 10.7455" E
138(A)		138(A)	Nilgiri	Eucalyptus	46	4	7	80	13° 8' 58.5187" N	77° 37' 10.7171" E
138(B)		138(B)	Nilgiri	Eucalyptus	43	4	7	70	13° 8' 58.5187" N	77° 37' 10.7171" E
139		139	Nilgiri	Eucalyptus	87	5	10	100	13° 8' 58.6525" N	77° 37' 10.6142" E
140		140	Nilgiri	Eucalyptus	29	4	8	30	13° 8' 59.643" N	77° 37' 11.2752" E
141(A)		141(A)	Nilgiri	Eucalyptus	44	5	10	40	13° 8' 59.6768" N	77° 37' 11.1371" E
141(B)		141(B)	Nilgiri	Eucalyptus	44	5	9	50	13° 8' 59.6768" N	77° 37' 11.1371" E
142		142	Nilgiri	Eucalyptus	78	6	10	200	13° 8' 59.7062" N	77° 37' 11.3433" E
143		143	Nilgiri	Eucalyptus	37	4	8	20	13° 8' 59.824" N	77° 37' 11.3531" E
144		144	Nilgiri	Eucalyptus	35	4	8	50	13° 8' 59.6952" N	77° 37' 11.2126" E
145		145	Nilgiri	Eucalyptus	59	4	9	80	13° 8' 59.9264" N	77° 37' 11.1579" E
146		146	Nilgiri	Eucalyptus	38	3	6	20	13° 8' 59.855" N	77° 37' 11.1162" E
147		147	Nilgiri	Eucalyptus	32	3	6	20	13° 8' 59.7899" N	77° 37' 11.0812" E
148(A)	Basamma D/o B P Shanthappa (Survey no-33) Bettahalasur	148(A)	Nilgiri	Eucalyptus	54	5	10	100	13° 9' 0.5291" N	77° 37' 11.5914" E
148(B)		148(B)	Nilgiri	Eucalyptus	48	4	10	80	13° 9' 0.5291" N	77° 37' 11.5914" E
148(C)		148(C)	Nilgiri	Eucalyptus	31	3	6	20	13° 9' 0.5291" N	77° 37' 11.5914" E
149		149	Nilgiri	Eucalyptus	41	5	10	80	13° 9' 0.4618" N	77° 37' 11.6265" E
150		150	Nilgiri	Eucalyptus	35	4	8	50	13° 9' 0.4326" N	77° 37' 11.7223" E
151(A)		151(A)	Nilgiri	Eucalyptus	52	6	11	100	13° 9' 0.5455" N	77° 37' 11.728" E
151(B)		151(B)	Nilgiri	Eucalyptus	51	5	12	12	13° 9' 0.5455" N	77° 37' 11.728" E
151(C)		151(C)	Nilgiri	Eucalyptus	40	5	10	-	13° 9' 0.5455" N	77° 37' 11.728" E
152		152	Nilgiri	Eucalyptus	65	4	10	200	13° 9' 0.6362" N	77° 37' 11.7907" E
153		153	Nilgiri	Eucalyptus	45	2.5	5	80	13° 9' 0.6639" N	77° 37' 11.7309" E
154	NATIONAL HIGHWAY (GOVT) Bettahalasur	154	Nilgiri	Eucalyptus	37	2.5	5	30	13° 9' 0.6014" N	77° 37' 11.4908" E
155		155	Nilgiri	Eucalyptus	25	2	4	20	13° 9' 0.7037" N	77° 37' 11.5021" E
156(A)		156(A)	Nilgiri	Eucalyptus	34	3	5	30	13° 9' 0.7848" N	77° 37' 11.5993" E
156(B)		156(B)	Nilgiri	Eucalyptus	22	2	4	20	13° 9' 0.7848" N	77° 37' 11.5993" E
156(C)		156(C)	Nilgiri	Eucalyptus	21	2	4	20	13° 9' 0.7848" N	77° 37' 11.5993" E
157		157	Nilgiri	Eucalyptus	26	3	6	20	13° 9' 0.6453" N	77° 37' 11.5431" E

Sl. No.	Name of the owner	Tree No.	Name of Tree (common)	Name of Tree (scientific)	Gerth of Tree in CM	Approximate height in Mtr	Full height of Tree	Fire wood in KG	GPS reading	
									Lattiude	Longitude
158	NATIONAL HIGHWAY (GOVT) Bettahalasur	158	Nilgiri	Eucalyptus	38	4	7	40	13° 9' 1.1567" N	77° 37' 11.8311" E
159		159	Nilgiri	Eucalyptus	22	2	4	20	13° 9' 1.2947" N	77° 37' 11.8193" E
160		160	Nilgiri	Eucalyptus	33	2	4	40	13° 9' 1.256" N	77° 37' 11.8882" E
161(A)		161(A)	Nilgiri	Eucalyptus	26	2	4	20	13° 9' 1.3164" N	77° 37' 11.9142" E
161(B)		161(B)	Nilgiri	Eucalyptus	21	2	4	-	13° 9' 1.3164" N	77° 37' 11.9142" E
162		162	Nilgiri	Eucalyptus	49	6	12	120	13° 9' 1.3727" N	77° 37' 11.953" E
163		163	Nilgiri	Eucalyptus	27	3.5	7	20	13° 9' 1.4008" N	77° 37' 11.8908" E
164(A)	Basamma D/o B P Shanthappa (Survey no-33) Bettahalasur	164(A)	Nilgiri	Eucalyptus	49	6	12	100	13° 9' 1.1302" N	77° 37' 11.9226" E
164(B)		164(B)	Nilgiri	Eucalyptus	37	6	12	50	13° 9' 1.1302" N	77° 37' 11.9226" E
165(A)		165(A)	Nilgiri	Eucalyptus	43	6	12	70	13° 9' 1.0747" N	77° 37' 11.9525" E
165(B)		165(B)	Nilgiri	Eucalyptus	39	6	12	60	13° 9' 1.0747" N	77° 37' 11.9525" E
166		166	Nilgiri	Eucalyptus	22	5	11	30	13° 9' 1.1206" N	77° 37' 12.0265" E
167		167	Nilgiri	Eucalyptus	35	4	8	40	13° 9' 1.0613" N	77° 37' 12.052" E
168		168	Nilgiri	Eucalyptus	43	5	10	50	13° 9' 1.1747" N	77° 37' 12.0882" E
169(A)		169(A)	Nilgiri	Eucalyptus	21	2.5	5	20	13° 9' 1.1744" N	77° 37' 11.9985" E
169(B)		169(B)	Nilgiri	Eucalyptus	20	3	6	20	13° 9' 1.1744" N	77° 37' 11.9985" E
170		170	Nilgiri	Eucalyptus	45	5	10	60	13° 9' 1.2994" N	77° 37' 12.1402" E
171		171	Nilgiri	Eucalyptus	23	4	8	30	13° 9' 1.2486" N	77° 37' 12.0617" E
172(A)		172(A)	Nilgiri	Eucalyptus	38	5	10	50	13° 9' 1.3134" N	77° 37' 12.0439" E
172(B)		172(B)	Nilgiri	Eucalyptus	27	4.5	9	20	13° 9' 1.3134" N	77° 37' 12.0439" E
173		173	Nilgiri	Eucalyptus	31	2	5	30	13° 9' 1.2431" N	77° 37' 11.9705" E
174		174	Nilgiri	Eucalyptus	55	4	8	100	13° 9' 1.3008" N	77° 37' 11.9983" E
175	NATIONAL HIGHWAY (GOVT) Bettahalasur	175	Nilgiri	Eucalyptus	32	3	7	30	13° 9' 1.6757" N	77° 37' 12.1021" E
176		176	Nilgiri	Eucalyptus	21	2	5	20	13° 9' 1.7372" N	77° 37' 12.1436" E
177		177	Nilgiri	Eucalyptus	46	4	8	80	13° 9' 1.8256" N	77° 37' 12.0876" E
178		178	Nilgiri	Eucalyptus	49	5	10	100	13° 9' 1.8437" N	77° 37' 12.2" E
179		179	Nilgiri	Eucalyptus	28	3.5	7	30	13° 9' 1.9307" N	77° 37' 12.1537" E
180		180	Nilgiri	Eucalyptus	39	4	8	50	13° 9' 1.99" N	77° 37' 12.1763" E
181		181	Nilgiri	Eucalyptus	27	2.5	5	20	13° 9' 2.0636" N	77° 37' 12.1985" E
182(A)		182(A)	Nilgiri	Eucalyptus	39	3	6	50	13° 9' 1.9552" N	77° 37' 12.2479" E
182(B)		182(B)	Nilgiri	Eucalyptus	32	3	6	30	13° 9' 1.9552" N	77° 37' 12.2479" E
183		183	Nilgiri	Eucalyptus	23	2	4	20	13° 9' 2.144" N	77° 37' 12.2216" E
184		184	Nilgiri	Eucalyptus	18	2	3	20	13° 9' 2.0744" N	77° 37' 12.27" E
185	Basamma D/o B P Shanthappa (Survey no-33) Bettahalasur yelahamka taluka Bangalore north	185	Nilgiri	Eucalyptus	40	5	10	100	13° 9' 1.6445" N	77° 37' 12.1624" E
186		186	Nilgiri	Eucalyptus	30	4	8	30	13° 9' 1.8087" N	77° 37' 12.2546" E
187		187	Nilgiri	Eucalyptus	29	3	6	20	13° 9' 1.6838" N	77° 37' 12.2682" E
188(A)		188(A)	Nilgiri	Eucalyptus	46	5	10	90	13° 9' 1.5996" N	77° 37' 12.3252" E
188(B)		188(B)	Nilgiri	Eucalyptus	43	5	10	80	13° 9' 1.5996" N	77° 37' 12.3252" E

Sl. No.	Name of the owner	Tree No.	Name of Tree (common)	Name of Tree (scientific)	Gerth of Tree in CM	Approximate height in Mtr	Full height of Tree	Fire wood in KG	GPS reading	
									Lattiude	Longitude
189	Basamma D/o B P Shanthappa (Survey no-33) Bettahalasur yelahamka taluka Bangalore north	189	Nilgiri	Eucalyptus	26	4	9	30	13° 9' 1.6138" N	77° 37' 12.2178" E
190		190	Nilgiri	Eucalyptus	24	5	10	20	13° 9' 1.561" N	77° 37' 12.2758" E
191		191	Nilgiri	Eucalyptus	33	5	10	30	13° 9' 1.7307" N	77° 37' 12.4127" E
192		192	Nilgiri	Eucalyptus	38	6	11	50	13° 9' 1.8475" N	77° 37' 12.4554" E
193		193	Nilgiri	Eucalyptus	40	6	12	50	13° 9' 1.8316" N	77° 37' 12.3852" E
194		194	Nilgiri	Eucalyptus	42	6	12	100	13° 9' 1.9665" N	77° 37' 12.3255" E
195		195	Nilgiri	Eucalyptus	22	3	6	20	13° 9' 2.0155" N	77° 37' 12.3836" E
196	NATIONAL HIGHWAYH (GOVT) Bettahalasur , yelahamka taluka Bangalore north	196	Nilgiri	Eucalyptus	50	6	12	120	13° 9' 2.2035" N	77° 37' 12.3409" E
197		197	Nilgiri	Eucalyptus	49	4	9	80	13° 9' 2.2587" N	77° 37' 12.3062" E
198		198	Nilgiri	Eucalyptus	39	4	8	50	13° 9' 2.3609" N	77° 37' 12.3206" E
199		199	Nilgiri	Eucalyptus	35	3.5	7	40	13° 9' 2.3913" N	77° 37' 12.3842" E
200		200	Nilgiri	Eucalyptus	36	3.5	7	50	13° 9' 2.3303" N	77° 37' 12.4191" E
201		201	Nilgiri	Eucalyptus	31	3	6	30	13° 9' 2.4779" N	77° 37' 12.4332" E
202		202	Nilgiri	Eucalyptus	27	2.5	5	30	13° 9' 2.416" N	77° 37' 12.4745" E
203(A)	Basamma D/o B P Shanthappa (Survey no-33) Bettahalasur yelahanka taluk Bangalore north	203(A)	Nilgiri	Eucalyptus	40	5	10	50	13° 9' 1.9255" N	77° 37' 12.5239" E
203(B)		203(B)	Nilgiri	Eucalyptus	41	5	10	50	13° 9' 1.9255" N	77° 37' 12.5239" E
204		204	Nilgiri	Eucalyptus	28	3	6	20	13° 9' 2.0813" N	77° 37' 12.4411" E
205		205	Nilgiri	Eucalyptus	22	2	3	20	13° 9' 2.1367" N	77° 37' 12.5794" E
206		206	Nilgiri	Eucalyptus	30	3	6	40	13° 9' 2.1316" N	77° 37' 12.5086" E
207		207	Nilgiri	Eucalyptus	28	2.5	5	20	13° 9' 2.2324" N	77° 37' 12.5256" E
208	NATIONAL HIGHWAY (GOVT) Bettahalasur	208	Nilgiri	Eucalyptus	45	4	8	50	13° 9' 2.618" N	77° 37' 12.5198" E
209		209	Nilgiri	Eucalyptus	70	8	15	100	13° 9' 2.6186" N	77° 37' 12.5935" E
210(A)	Basamma D/o B P Shanthappa (Survey no-33) Bettahalasur	210(A)	Nilgiri	Eucalyptus	90	8	15	150	13° 9' 2.3851" N	77° 37' 12.5153" E
210(B)		210(B)	Nilgiri	Eucalyptus	39	3	6	30	13° 9' 2.3851" N	77° 37' 12.5153" E
211		211	Nilgiri	Eucalyptus	77	8	15	200	13° 9' 2.2893" N	77° 37' 12.5791" E
212		212	Nilgiri	Eucalyptus	36	3	5	30	13° 9' 2.2415" N	77° 37' 12.6197" E
213		213	Nilgiri	Eucalyptus	23	1	3	20	13° 9' 2.1206" N	77° 37' 12.6343" E
214		214	Nilgiri	Eucalyptus	32	4	7	30	13° 9' 2.2552" N	77° 37' 12.6904" E
215		215	Nilgiri	Eucalyptus	20	1	2	20	13° 9' 2.364" N	77° 37' 12.6131" E
216		216	Nilgiri	Eucalyptus	32	3	6	30	13° 9' 2.3987" N	77° 37' 12.6769" E
217		217	Nilgiri	Eucalyptus	38	4	7	40	13° 9' 2.4453" N	77° 37' 12.6039" E
218		218	Nilgiri	Eucalyptus	31	3	6	30	13° 9' 2.341" N	77° 37' 12.7405" E
219(A)		219(A)	Nilgiri	Eucalyptus	38	5	9	50	13° 9' 2.3921" N	77° 37' 12.7604" E
219(B)		219(B)	Nilgiri	Eucalyptus	35	4	9	40	13° 9' 2.3921" N	77° 37' 12.7604" E
220(A)		220(A)	Nilgiri	Eucalyptus	54	8	15	150	13° 9' 2.498" N	77° 37' 12.7107" E
220(B)		220(B)	Nilgiri	Eucalyptus	47	6	12	50	13° 9' 2.498" N	77° 37' 12.7107" E
221		221	Nilgiri	Eucalyptus	45	5	10	50	13° 9' 2.5219" N	77° 37' 12.6084" E
222		222	Nilgiri	Eucalyptus	48	5	10	80	13° 9' 2.5439" N	77° 37' 12.6531" E

Sl. No.	Name of the owner	Tree No.	Name of Tree (common)	Name of Tree (scientific)	Gerth of Tree in CM	Approximate height in Mtr	Full height of Tree	Fire wood in KG	GPS reading	
									Lattiude	Longitude
223	Basamma D/o B P Shanthappa (Survey no-33) Bettahalasur	223	Nilgiri	Eucalyptus	40	3.5	7	40	13° 9' 2.4822" N	77° 37' 12.8089" E
224		224	Nilgiri	Eucalyptus	32	4	8	30	13° 9' 2.58" N	77° 37' 12.7456" E
225		225	Nilgiri	Eucalyptus	44	5	9	50	13° 9' 2.5771" N	77° 37' 12.8326" E
226		226	Nilgiri	Eucalyptus	25	2	5	20	13° 9' 2.6596" N	77° 37' 12.776" E
227		227	Nilgiri	Eucalyptus	36	3	6	30	13° 9' 2.72" N	77° 37' 12.7335" E
228(A)		228(A)	Nilgiri	Eucalyptus	41	5	10	50	13° 9' 2.7928" N	77° 37' 12.7705" E
228(B)		228(B)	Nilgiri	Eucalyptus	28	2	4	20	13° 9' 2.7928" N	77° 37' 12.7705" E
229		229	Nilgiri	Eucalyptus	31	4	8	40	13° 9' 2.7596" N	77° 37' 12.8142" E
230		230	Nilgiri	Eucalyptus	25	3	6	20	13° 9' 2.663" N	77° 37' 12.8875" E
231		231	Nilgiri	Eucalyptus	39	3	6	30	13° 9' 2.9181" N	77° 37' 12.7966" E
232		232	Nilgiri	Eucalyptus	30	2.5	5	20	13° 9' 2.8144" N	77° 37' 12.8126" E
233	NATIONAL HIGHWAY (GOVT) Bettahalasur	233	Nilgiri	Eucalyptus	60	7	15	100	13° 9' 2.9651" N	77° 37' 12.7475" E
234(A)		234(A)	Nilgiri	Eucalyptus	35	3	6	20	13° 9' 3.0515" N	77° 37' 12.8208" E
234(B)		234(B)	Nilgiri	Eucalyptus	28	3	6	20	13° 9' 3.0515" N	77° 37' 12.8208" E
234(C)	Basamma D/o B P Shanthappa (Survey no-33) Bettahalasur	234(C)	Nilgiri	Eucalyptus	25	3	6	20	13° 9' 3.0515" N	77° 37' 12.8208" E
235(A)		235(A)	Nilgiri	Eucalyptus	58	5	15	120	13° 9' 2.7712" N	77° 37' 12.9309" E
235(B)		235(B)	Nilgiri	Eucalyptus	52	5	15	30	13° 9' 2.7712" N	77° 37' 12.9309" E
236		236	Nilgiri	Eucalyptus	33	5	9	50	13° 9' 2.8482" N	77° 37' 12.8616" E
237(A)		237(A)	Nilgiri	Eucalyptus	39	5	8	30	13° 9' 2.9075" N	77° 37' 12.8662" E
237(B)		237(B)	Nilgiri	Eucalyptus	37	5	7	30	13° 9' 2.9075" N	77° 37' 12.8662" E
238(A)		238(A)	Nilgiri	Eucalyptus	28	5	8	30	13° 9' 2.9179" N	77° 37' 12.9317" E
238(B)		238(B)	Nilgiri	Eucalyptus	28	5	8	30	13° 9' 2.9179" N	77° 37' 12.9317" E
239		239	Nilgiri	Eucalyptus	51	5	10	40	13° 9' 2.841" N	77° 37' 12.972" E
240		240	Nilgiri	Eucalyptus	46	5	12	80	13° 9' 2.943" N	77° 37' 13.0545" E
241		241	Nilgiri	Eucalyptus	32	5	10	40	13° 9' 2.9389" N	77° 37' 13.0069" E
242		242	Nilgiri	Eucalyptus	25	5	8	20	13° 9' 3.0018" N	77° 37' 12.9239" E
243(A)		243(A)	Nilgiri	Eucalyptus	71	5	17	100	13° 9' 3.0691" N	77° 37' 12.8693" E
243(B)		243(B)	Nilgiri	Eucalyptus	50	5	9	30	13° 9' 3.0691" N	77° 37' 12.8693" E
244(A)		244(A)	Nilgiri	Eucalyptus	43	5	15	50	13° 9' 3.1294" N	77° 37' 12.9109" E
244(B)		244(B)	Nilgiri	Eucalyptus	21	5	8	10	13° 9' 3.1294" N	77° 37' 12.9109" E
245		245	Nilgiri	Eucalyptus	25	5	10	15	13° 9' 3.0612" N	77° 37' 12.9645" E
246		246	Nilgiri	Eucalyptus	63	5	18	80	13° 9' 3.0172" N	77° 37' 13.0355" E
247		247	Nilgiri	Eucalyptus	46	5	12	20	13° 9' 3.0917" N	77° 37' 13.1279" E
248(A)		248(A)	Nilgiri	Eucalyptus	69	5	20	50	13° 9' 3.1397" N	77° 37' 13.132" E
248(B)		248(B)	Nilgiri	Eucalyptus	69	5	18	40	13° 9' 3.1397" N	77° 37' 13.132" E
248(C)		248(C)	Nilgiri	Eucalyptus	37	5	15	20	13° 9' 3.1397" N	77° 37' 13.132" E
249		249	Nilgiri	Eucalyptus	41	5	9	30	13° 9' 3.1751" N	77° 37' 13.0414" E
250		250	Nilgiri	Eucalyptus	54	5	10	30	13° 9' 3.2264" N	77° 37' 12.9496" E
251		251	Nilgiri	Eucalyptus	26	2.5	5	10	13° 9' 3.2698" N	77° 37' 12.9699" E
252		252	Nilgiri	Eucalyptus	28	6	12	30	13° 9' 3.309" N	77° 37' 12.997" E

Sl. No.	Name of the owner	Tree No.	Name of Tree (common)	Name of Tree (scientific)	Gerth of Tree in CM	Approximate height in Mtr	Full height of Tree	Fire wood in KG	GPS reading	
									Lattiude	Longitude
253(A)	Basamma D/o B P Shanthappa (Survey no-33) Bettahalasur	253(A)	Nilgiri	Eucalyptus	67	8	16	40	13° 9' 3.2426" N	77° 37' 13.1318" E
253(B)		253(B)	Nilgiri	Eucalyptus	46	8	15	30	13° 9' 3.2426" N	77° 37' 13.1318" E
254		254	Nilgiri	Eucalyptus	63	7	15	50	13° 9' 3.1818" N	77° 37' 13.1614" E
255(A)		255(A)	Nilgiri	Eucalyptus	62	8	16	50	13° 9' 3.202" N	77° 37' 13.2029" E
255(B)		255(B)	Nilgiri	Eucalyptus	47	7	15	30	13° 9' 3.202" N	77° 37' 13.2029" E
256		256	Nilgiri	Eucalyptus	24	2.5	5	10	13° 9' 3.2655" N	77° 37' 13.2068" E
257		257	Nilgiri	Eucalyptus	74	5	16	50	13° 9' 3.322" N	77° 37' 13.1782" E
258		258	Nilgiri	Eucalyptus	65	9	17	50	13° 9' 3.3231" N	77° 37' 13.1164" E
259		259	Nilgiri	Eucalyptus	75	5	16	60	13° 9' 3.376" N	77° 37' 13.1299" E
260		260	Nilgiri	Eucalyptus	50	7	15	50	13° 9' 3.3648" N	77° 37' 13.0253" E
261		261	Nilgiri	Eucalyptus	48	6	12	20	13° 9' 3.4338" N	77° 37' 13.098" E
262(A)	Ashwath narayana s/o Muttu rayappa (Survey no-36) Bettahalasur	262(A)	Nilgiri	Eucalyptus	84	4	16	50	13° 9' 3.456" N	77° 37' 13.0749" E
262(B)		262(B)	Nilgiri	Eucalyptus	70	4	10	60	13° 9' 3.456" N	77° 37' 13.0749" E
262(C)		262(C)	Nilgiri	Eucalyptus	85	4	15	40	13° 9' 3.456" N	77° 37' 13.0749" E
262(D)		262(D)	Nilgiri	Eucalyptus	68	4	10	30	13° 9' 3.456" N	77° 37' 13.0749" E
263(A)	NATIONAL HIGHWAY (GOVT) Bettahalasur	263(A)	Arali	Ficus religiosa	48	2	6	5	13° 9' 4.2063" N	77° 37' 13.4962" E
263(B)		263(B)	Arali	Ficus religiosa	46	2	6	5	13° 9' 4.2063" N	77° 37' 13.4962" E
264	Ashwath narayana s/o Muttu rayappa (Survey no-36) Bettahalasur	264	Gasagasa	Zamaicca cherry	28	2	4	10	13° 9' 4.5445" N	77° 37' 13.5745" E
265		265	Nilgiri	Eucalyptus	46	5	8	10	13° 9' 4.4415" N	77° 37' 13.9817" E
266		266	Nilgiri	Eucalyptus	76	5	9	20	13° 9' 4.6375" N	77° 37' 13.9246" E
267(A)		267(A)	Gasagasa	Zamaicca cherry	45	2	3	30	13° 9' 4.4856" N	77° 37' 14.3402" E
267(B)		267(B)	Gasagasa	Zamaicca cherry	44	2	3	40	13° 9' 4.4856" N	77° 37' 14.3402" E
268	NATIONAL HIGHWAY (GOVT) Bettahalasur	268	Honge	Pongamia pinnata	37	1	4	15	13° 9' 5.094" N	77° 37' 14.6283" E
269		269	Gasagasa	Zamaicca cherry	49	2	0.5	20	13° 9' 5.618" N	77° 37' 14.1426" E
270		270	Palm tree	Arecaceae	112	2	3	-	13° 9' 5.6427" N	77° 37' 14.1266" E
271		271	Palm tree	Arecaceae	99	2	3	-	13° 9' 5.9652" N	77° 37' 14.3354" E
272	M s Ramesh s/o Muniswamappa (Survey no-37/3) Bettahalasur	272	Mango Tree	Mangifera indica	36	1	3	10	13° 9' 6.0339" N	77° 37' 14.3663" E
273	NATIONAL HIGHWAY (GOVT) Chikkajala	273	Sissoo tree	Dalbergia sisso	43	1	1	20	13° 10' 46.0248" N	77° 38' 17.595" E
274		274	Honne	Dalbergia sisso	21	2	3	10	13° 10' 46.2107" N	77° 38' 17.7964" E
275		275	Honne	Dalbergia sisso	25	2	3	10	13° 10' 46.3505" N	77° 38' 17.8213" E
276		276	Honne	Dalbergia sisso	28	2	3	10	13° 10' 46.3808" N	77° 38' 17.9166" E
277		277	Honne	Dalbergia sisso	22	2	3	10	13° 10' 46.6308" N	77° 38' 18.0055" E
278(A)		278(A)	Honne	Dalbergia sisso	37	3	4	20	13° 10' 46.8182" N	77° 38' 18.1416" E
278(B)		278(B)	Honne	Dalbergia sisso	35	3	4	20	13° 10' 46.8182" N	77° 38' 18.1416" E
279(A)		279(A)	Honne	Dalbergia sisso	26	2	3	10	13° 10' 46.9581" N	77° 38' 18.2769" E
279(B)		279(B)	Honne	Dalbergia sisso	27	2	3	10	13° 10' 46.9581" N	77° 38' 18.2769" E
280		280	Honne	Dalbergia sisso	42	2	4	10	13° 10' 47.49" N	77° 38' 18.6777" E
281		281	Honne	Dalbergia sisso	37	1	3	20	13° 10' 47.7901" N	77° 38' 18.9831" E
282		282	Nilgiri	Eucalyptus	65	3	8	20	13° 10' 48.814" N	77° 38' 19.6102" E

Sl. No.	Name of the owner	Tree No.	Name of Tree (common)	Name of Tree (scientific)	Gerth of Tree in CM	Approximate height in Mtr	Full height of Tree	Fire wood in KG	GPS reading	
									Lattiude	Longitude
283(A)	NATIONAL HIGHWAY (GOVT) Chikkajala	283(A)	Tangadi	senna auriculata	68	2	6	80	13° 10' 49.3643" N	77° 38' 20.2277" E
283(B)		283(B)	Tangadi	senna auriculata	35	1	2	10	13° 10' 49.3643" N	77° 38' 20.2277" E
283(C)		283(C)	Tangadi	senna auriculata	44	1	2	10	13° 10' 49.6235" N	77° 38' 20.4306" E
284		284	Tangadi	senna auriculata	66	3	6	50	13° 11' 13.6882" N	77° 38' 38.6538" E
285	Vishnu shankara shukla (Survey no-68) Shettigere	285	Teak	Tectona grandis	105	3	8	50	13° 11' 15.5267" N	77° 38' 39.6605" E
286		286	Teak	Tectona grandis	43	2	6	15	13° 11' 15.6775" N	77° 38' 39.7041" E
287	NATIONAL HIGHWAY (GOVT) Shettigere	287	Simarouba	Simarouba glauca	27	2	3	15	13° 11' 16.2089" N	77° 38' 40.1" E
288		288	Simarouba	Simarouba glauca	31	1	3	10	13° 11' 16.3128" N	77° 38' 40.2843" E
289		289	Simarouba	Simarouba glauca	29	1	3	10	13° 11' 16.9306" N	77° 38' 40.7593" E
290(A)		290(A)	Simarouba	Simarouba glauca	36	1	4	10	13° 11' 16.9306" N	77° 38' 40.7593" E
290(B)		290(B)	Simarouba	Simarouba glauca	28	1	4	10	13° 11' 16.8084" N	77° 38' 40.9532" E
291	Vishnu shankara shukla (Survey no-68) Shettigere	291	Teak	Tectona grandis	33	2	3	5	13° 11' 17.3828" N	77° 38' 41.0359" E
292	NATIONAL HIGHWAY (GOVT) Shettigere	292	Simarouba	Simarouba glauca	60	1	3	10	13° 11' 17.6011" N	77° 38' 41.1943" E
293(A)		293(A)	Simarouba	Simarouba glauca	25	1	3	5	13° 11' 17.6011" N	77° 38' 41.1943" E
293(B)		293(B)	Simarouba	Simarouba glauca	24	1	3	5	13° 11' 17.7573" N	77° 38' 41.2012" E
294(A)		294(A)	Simarouba	Simarouba glauca	41	1	4	10	13° 11' 17.7573" N	77° 38' 41.2012" E
294(B)		294(B)	Simarouba	Simarouba glauca	41	1	4	10	13° 11' 17.8147" N	77° 38' 41.2965" E
295		295	Simarouba	Simarouba glauca	47	1	4	10	13° 11' 17.7648" N	77° 38' 41.4726" E
296(A)	Rami Hotel pvt limite (Survey no-68,69) Shettigere	296(A)	Teak	Tectona grandis	28	2	3	5	13° 11' 17.7648" N	77° 38' 41.4726" E
296(B)		296(B)	Teak	Tectona grandis	31	1	3	5	13° 11' 16.875" N	77° 38' 41.0902" E
297(A)		297(A)	Teak	Tectona grandis	82	2	6	15	13° 11' 16.875" N	77° 38' 41.0902" E
297(B)		297(B)	Teak	Tectona grandis	37	1	4	10	13° 11' 16.8635" N	77° 38' 41.1775" E
298		298	Teak	Tectona grandis	88	4	10	25	13° 11' 16.8119" N	77° 38' 41.2741" E
299		299	Teak	Tectona grandis	37	3	5	10	13° 11' 16.7714" N	77° 38' 41.3916" E
300(A)		300(A)	Teak	Tectona grandis	60	4	7	10	13° 11' 16.7714" N	77° 38' 41.3916" E
300(B)		300(B)	Teak	Tectona grandis	47	4	7	10	13° 11' 16.7339" N	77° 38' 41.4527" E
301(A)		301(A)	Teak	Tectona grandis	98	3	5	15	13° 11' 16.7339" N	77° 38' 41.4527" E
301(B)		301(B)	Teak	Tectona grandis	46	1	3	5	13° 11' 17.6817" N	77° 38' 42.1123" E
302		302	Coconut	Coconut Tree	80	-	10	-	13° 11' 17.7603" N	77° 38' 42.0546" E
303		303	Teak	Tectona grandis	43	3	5	10	13° 11' 17.8349" N	77° 38' 42.0061" E
304		304	Teak	Tectona grandis	78	4	6	10	13° 11' 17.8405" N	77° 38' 41.9198" E
305		305	Teak	Tectona grandis	76	3	5	15	13° 11' 17.9006" N	77° 38' 41.8366" E
306		306	Teak	Tectona grandis	60	3	6	10	13° 11' 17.9545" N	77° 38' 41.7747" E
307		307	Teak	Tectona grandis	60	2.5	5	10	13° 11' 18.2423" N	77° 38' 41.8019" E
308(A)	Rami Hotel pvt limited (Survey no-68,69) Shettigere	308(A)	Teak	Tectona grandis	41	2	5	10	13° 11' 18.2423" N	77° 38' 41.8019" E
308(B)		308(B)	Teak	Tectona grandis	40	2	6	10	13° 11' 19.2296" N	77° 38' 42.5998" E
309		309	Teak	Tectona grandis	28	1	3	5	13° 11' 18.0944" N	77° 38' 41.4265" E

Sl. No.	Name of the owner	Tree No.	Name of Tree (common)	Name of Tree (scientific)	Gerth of Tree in CM	Approximate height in Mtr	Full height of Tree	Fire wood in KG	GPS reading	
									Lattiude	Longitude
310(A)	NATIONAL HIGHWAY (GOVT) Shettigere	310(A)	Simarouba	Simarouba glauca	48	2	3	10	13° 11' 18.0944" N	77° 38' 41.4265" E
310(B)		310(B)	Simarouba	Simarouba glauca	44	1	3	10	13° 11' 18.8881" N	77° 38' 42.0779" E
311		311	Simarouba	Simarouba glauca	69	1	2	10	13° 11' 19.1779" N	77° 38' 42.278" E
312		312	Simarouba	Simarouba glauca	31	1.5	1	5	13° 11' 19.3221" N	77° 38' 42.3775" E
313	NATIONAL HIGHWAY (GOVT) Shettigere	313	Simarouba	Simarouba glauca	63	1	3	10	13° 11' 19.4535" N	77° 38' 42.4761" E
314(A)		314(A)	Simarouba	Simarouba glauca	61	1	4	10	13° 11' 19.4535" N	77° 38' 42.4761" E
314(B)		314(B)	Simarouba	Simarouba glauca	26	1	4	10	13° 11' 22.2332" N	77° 38' 44.5908" E
315		315	Gasagasa	Zamaicca cherry	31	2	3	5	13° 11' 23.6906" N	77° 38' 45.8632" E
316	Prestige Garden Resort pvt limited (Survey no-186,189) Shettigere	316	Spethodia	Spathodea campanulata	41	1	4	10	13° 11' 23.9586" N	77° 38' 46.0627" E
317		317	Spethodia	Spathodea campanulata	25	1	3	-	13° 11' 24.0679" N	77° 38' 46.1484" E
318		318	Spethodia	Spathodea campanulata	25	1	3	-	13° 11' 24.1944" N	77° 38' 46.2608" E
319		319	Spethodia	Spathodea campanulata	27	1	3	-	13° 11' 24.5878" N	77° 38' 46.5973" E
320		320	Spethodia	Spathodea campanulata	24	1	2	-	13° 11' 24.7277" N	77° 38' 46.7121" E
321		321	Spethodia	Spathodea campanulata	25	1	2	-	13° 11' 25.2725" N	77° 38' 47.1769" E
322		322	Spethodia	Spathodea campanulata	30	2	3	-	13° 11' 25.0895" N	77° 38' 47.2281" E
323		323	Spethodia	Spathodea campanulata	28	2	3	-	13° 11' 25.7001" N	77° 38' 47.5532" E
324(A)		324(A)	Spethodia	Spathodea campanulata	133	2	10	200	13° 11' 25.7001" N	77° 38' 47.5532" E
324(B)		324(B)	Spethodia	Spathodea campanulata	85	2	8	150	13° 11' 25.7001" N	77° 38' 47.5532" E
324(C)		324(C)	Spethodia	Spathodea campanulata	50	2	6	50	13° 11' 26.1498" N	77° 38' 47.9598" E
325		325	Peltophorum	Peltophorum pterocarpum	21	2	4	5	13° 11' 26.1262" N	77° 38' 48.1409" E
326(A)		326(A)	Neem	Azadirachta indica	47	2	5	5	13° 11' 26.1262" N	77° 38' 48.1409" E
326(B)		326(B)	Neem	Azadirachta indica	37	1	5	10	13° 11' 26.1262" N	77° 38' 48.1409" E
326(C)		326(C)	Neem	Azadirachta indica	36	2	5	5	13° 11' 26.6103" N	77° 38' 48.4903" E
327		327	Coconut	Coconut Tree	84	-	10	-	13° 11' 26.6293" N	77° 38' 48.8123" E
328		328	Coconut	Coconut Tree	80	-	13	-	13° 11' 26.7956" N	77° 38' 48.7596" E
329		329	Coconut	Coconut Tree	80	-	7	-	13° 11' 26.9917" N	77° 38' 49.0327" E
330		330	Coconut	Coconut Tree	78	-	13	-	13° 11' 26.8231" N	77° 38' 49.0347" E
331		331	Silver oak	Grevellea Robusta	88	6	10	15	13° 11' 27.1779" N	77° 38' 49.2347" E
332		332	Coconut	Coconut Tree	88	-	12	-	13° 11' 27.157" N	77° 38' 49.4271" E
333		333	Coconut	Coconut Tree	80	-	13	-	13° 11' 27.3519" N	77° 38' 49.5782" E
334		334	Coconut	Coconut Tree	85	-	13	-	13° 11' 27.5861" N	77° 38' 49.7933" E
335		335	Coconut	Coconut Tree	86	-	15	-	13° 11' 27.3805" N	77° 38' 49.4773" E
336		336	Coconut	Coconut Tree	72	-	12	-	13° 11' 27.6859" N	77° 38' 49.9568" E
337		337	Coconut	Coconut Tree	76	-	10	-	13° 11' 27.785" N	77° 38' 50.0091" E
338		338	Coconut	Coconut Tree	74	-	12	-	13° 11' 28.1065" N	77° 38' 50.4207" E
339		339	Coconut	Coconut Tree	86	-	15	-	13° 11' 28.1065" N	77° 38' 50.4207" E
340		340	Coconut	Coconut Tree	77	-	15	-	13° 11' 28.2553" N	77° 38' 50.6225" E

Sl. No.	Name of the owner	Tree No.	Name of Tree (common)	Name of Tree (scientific)	Gerth of Tree in CM	Approximate height in Mtr	Full height of Tree	Fire wood in KG	GPS reading	
									Lattiude	Longitude
341	Prestige Garden Resort pvt limited (Survey no186-189) Shettigere	341	Thuja	Thuja occidentalis	222	7	15	150	13° 11' 28.0668" N	77° 38' 50.6893" E
342		342	Thuja	Thuja occidentalis	136	6	17	100	13° 11' 28.3084" N	77° 38' 51.0644" E
343		343	Coconut	Coconut Tree	86	-	15	-	13° 11' 28.7022" N	77° 38' 51.1536" E
344(A)		344(A)	Ashoka	Saraca asoca	96	7	10	100	13° 11' 28.7022" N	77° 38' 51.1536" E
344(B)		344(B)	Ashoka	Saraca asoca	77	7	10	100	13° 11' 28.9682" N	77° 38' 51.538" E
345(A)		345(A)	Ashoka	Saraca asoca	84	8	15	100	13° 11' 28.9682" N	77° 38' 51.538" E
345(B)		345(B)	Ashoka	Saraca asoca	74	7	15	80	13° 11' 29.0748" N	77° 38' 51.7053" E
346		346	Coconut	Coconut Tree	105	-	16	-	13° 11' 29.0249" N	77° 38' 51.9865" E
347		347	Coconut	Coconut Tree	97	-	16	-	13° 11' 29.2521" N	77° 38' 52.0499" E
348		348	Coconut	Coconut Tree	88	-	15	-	13° 11' 30.1663" N	77° 38' 53.9313" E
349	O I Prabhu s/o O M Lingappa (Survey no-117/3) Shettigere	349	Nilgiri	Eucalyptus	102	5	20	100	13° 11' 30.135" N	77° 38' 53.9326" E
350		350	Nilgiri	Eucalyptus	78	5	10	50	13° 11' 30.1771" N	77° 38' 53.9555" E
351		351	Neem	Azadirachta indica	42	2	8	20	13° 11' 30.1512" N	77° 38' 53.9694" E
352		352	Nilgiri	Eucalyptus	113	7	20	100	13° 11' 30.4076" N	77° 38' 56.0214" E
353	Kalpana palegar (Survey no-117/3) Shettigere	353	akshae tree	akshae tree	56	1	6	5	13° 11' 30.8057" N	77° 38' 56.9941" E
354		354	Nilgiri	Eucalyptus	117	3	10	50	13° 11' 30.576" N	77° 38' 57.7378" E
355		355	Nilgiri	Eucalyptus	83	6	10	50	13° 11' 30.9352" N	77° 38' 58.1858" E
356		356	Nilgiri	Eucalyptus	106	4	12	100	13° 11' 31.4233" N	77° 38' 59.9331" E
357(A)	Ajay Rajendra s/o O L Rajendra , O L Rajendra s/o Rajendra ,O L Guru prasads/o Rajendra (Survey no-116,117) Shettigere	357(A)	Neem	Azadirachta indica	50	3	8	10	13° 11' 31.4233" N	77° 38' 59.9331" E
357(B)		357(B)	Neem	Azadirachta indica	35	3	8	10	13° 11' 31.7314" N	77° 39' 0.5008" E
358		358	Nilgiri	Eucalyptus	125	6	15	50	13° 11' 31.866" N	77° 39' 0.7542" E
359		359	Nilgiri	Eucalyptus	51	2	8	25	13° 11' 31.8986" N	77° 39' 0.7156" E
360		360	Nilgiri	Eucalyptus	89	3	10	20	13° 11' 32.3639" N	77° 39' 1.0875" E
361		361	Nilgiri	Eucalyptus	100	1	8	50	13° 11' 32.6262" N	77° 39' 1.3052" E
362		362	Nilgiri	Eucalyptus	104	6	15	30	13° 11' 32.6736" N	77° 39' 1.1723" E
363		363	Nilgiri	Eucalyptus	62	6	10	20	13° 11' 32.6029" N	77° 39' 1.214" E
364		364	Nilgiri	Eucalyptus	40	2	10	10	13° 11' 32.7165" N	77° 39' 1.3895" E
365		365	Neem	Azadirachta indica	65	2	6	20	13° 11' 32.8199" N	77° 39' 1.4213" E
366		366	Nilgiri	Eucalyptus	38	6	10	30	13° 11' 32.9125" N	77° 39' 1.6912" E
367		367	Nilgiri	Eucalyptus	47	6	15	40	13° 11' 32.8951" N	77° 39' 1.713" E
368		368	Nilgiri	Eucalyptus	88	6	15	30	13° 11' 32.927" N	77° 39' 1.7863" E
369		369	Nilgiri	Eucalyptus	50	4	12	30	13° 11' 32.8974" N	77° 39' 1.7909" E
370		370	Nilgiri	Eucalyptus	80	6	15	30	13° 11' 32.935" N	77° 39' 1.9301" E
371		371	Acacia	Vachellia nilotica	97	3	10	50	13° 11' 33.0382" N	77° 39' 1.8536" E
372		372	Acacia	Vachellia nilotica	50	3	8	25	13° 11' 33.0066" N	77° 39' 1.9166" E
373(A)		373(A)	Tangadi	senna auriculata	44	2	8	30	13° 11' 33.0066" N	77° 39' 1.9166" E
373(B)		373(B)	Tangadi	senna auriculata	34	2	8	20	13° 11' 33.0066" N	77° 39' 1.9166" E
373(C)		373(C)	Tangadi	senna auriculata	34	2	8	30	13° 11' 33.0066" N	77° 39' 1.9166" E

Sl. No.	Name of the owner	Tree No.	Name of Tree (common)	Name of Tree (scientific)	Gerth of Tree in CM	Approximate height in Mtr	Full height of Tree	Fire wood in KG	GPS reading	
									Lattiude	Longitude
373(D)	Ajay Rajendra s/o O L Rajendra , O L Rajendra s/o Rajendra ,O L Guru prasads/o Rajendra (Survey no-116,117) Shettigere	373(D)	Tangadi	senna auriculata	43	2	8	20	13° 11' 33.0066" N	77° 39' 1.9166" E
373(E)		373(E)	Tangadi	senna auriculata	42	2	8	40	13° 11' 33.3832" N	77° 39' 2.4302" E
374(A)		374(A)	Acacia	Vachellia nilotica	105	4	10	100	13° 11' 33.3832" N	77° 39' 2.4302" E
374(B)		374(B)	Acacia	Vachellia nilotica	95	2	10	70	13° 11' 33.1333" N	77° 39' 2.6014" E
375		375	Acacia	Vachellia nilotica	25	2	6	5	13° 11' 34.2451" N	77° 39' 3.4437" E
376		376	Neem	Azadirachta indica	28	3	4	5	13° 11' 34.2471" N	77° 39' 3.4795" E
377		377	Nilgiri	Eucalyptus	80	5	15	30	13° 11' 34.2863" N	77° 39' 3.5065" E
378		378	Nilgiri	Eucalyptus	102	5	15	50	13° 11' 34.2243" N	77° 39' 3.4618" E
379		379	Nilgiri	Eucalyptus	69	3	15	30	13° 11' 34.5731" N	77° 39' 3.9172" E
380	Ajay Rajendra s/o O L Rajendra , O L Rajendra s/o Rajendra ,O L Guru prasads/o Rajendra (Survey no-116,117) Shettigere	380	Nilgiri	Eucalyptus	101	4	14	50	13° 11' 34.5651" N	77° 39' 3.9203" E
381		381	Nilgiri	Eucalyptus	132	6	12	60	13° 11' 35.191" N	77° 39' 4.9968" E
382(A)		382(A)	Bage tree	Albizia lebbeck	75	2	8	50	13° 11' 35.191" N	77° 39' 4.9968" E
382(B)		382(B)	Bage tree	Albizia lebbeck	52	2	8	20	13° 11' 35.0378" N	77° 39' 5.2139" E
383		383	Nilgiri	Eucalyptus	72	4	15	20	13° 11' 35.5075" N	77° 39' 5.7786" E
384(A)		384(A)	Honge	Pongamia pinnata	68	1	5	50	13° 11' 35.5075" N	77° 39' 5.7786" E
384(B)		384(B)	Honge	Pongamia pinnata	45	1	5	30	13° 11' 36.1205" N	77° 39' 6.8012" E
385(A)		385(A)	Jungle tree	Jungle wood	109	1	6	50	13° 11' 36.1205" N	77° 39' 6.8012" E
385(B)		385(B)	Jungle tree	Jungle wood	45	1	6	40	13° 11' 36.3258" N	77° 39' 6.9258" E
386		386	Subabul	Leucaena Leucocephala	30	4	7	20	13° 11' 36.2627" N	77° 39' 6.8883" E
387(A)		387(A)	Honge	Pongamia pinnata	45	1	6	30	13° 11' 36.2627" N	77° 39' 6.8883" E
387(B)		387(B)	Honge	Pongamia pinnata	35	1	6	30	13° 11' 36.213" N	77° 39' 6.6589" E
388		388	Honge	Pongamia pinnata	53	3	6	40	13° 11' 36.29" N	77° 39' 6.6766" E
389(A)		389(A)	Tangadi	senna auriculata	50	2	7	40	13° 11' 36.29" N	77° 39' 6.6766" E
389(B)		389(B)	Tangadi	senna auriculata	46	2	7	40	13° 11' 36.3341" N	77° 39' 6.706" E
390		390	Honge	Pongamia pinnata	44	2	6	30	13° 11' 36.2404" N	77° 39' 6.7342" E
391(A)		391(A)	Tangadi	senna auriculata	53	4	8	50	13° 11' 36.2404" N	77° 39' 6.7342" E
391(B)		391(B)	Tangadi	senna auriculata	61	1	8	40	13° 11' 36.2684" N	77° 39' 7.0862" E
392		392	Neem	Azadirachta indica	31	4	6	20	13° 11' 36.2524" N	77° 39' 7.0315" E
393(A)		393(A)	Honge	Pongamia pinnata	36	3	7	30	13° 11' 36.2524" N	77° 39' 7.0315" E
393(B)		393(B)	Honge	Pongamia pinnata	40	3	7	30	13° 11' 36.2524" N	77° 39' 7.0315" E
393(C)		393(C)	Honge	Pongamia pinnata	36	3	7	20	13° 11' 36.2524" N	77° 39' 7.0315" E
		393(D)	Honge	Pongamia pinnata	25	3	7	20	13° 11' 36.1942" N	77° 39' 7.0956" E
394		394	Honge	Pongamia pinnata	48	3	8	50	13° 11' 36.6382" N	77° 39' 6.9834" E
395		395	Honge	Pongamia pinnata	40	3	6	20	13° 11' 36.2381" N	77° 39' 7.1412" E
396(A)		396(A)	Honge	Pongamia pinnata	30	3	6	30	13° 11' 36.2381" N	77° 39' 7.1412" E
396(B)		396(B)	Honge	Pongamia pinnata	25	3	7	30	13° 11' 36.2381" N	77° 39' 7.1412" E
396(C)		396(C)	Honge	Pongamia pinnata	32	3	7	20	13° 11' 36.7547" N	77° 39' 7.7519" E

Sl. No.	Name of the owner	Tree No.	Name of Tree (common)	Name of Tree (scientific)	Gerth of Tree in CM	Approximate height in Mtr	Full height of Tree	Fire wood in KG	GPS reading	
									Lattiude	Longitude
397	Railway Land (Govt) Shettigere	397	Honge	Pongamia pinnata	68	4	10	100	13° 11' 36.726" N	77° 39' 7.7972" E
398(A)		398(A)	Honge	Pongamia pinnata	60	2	10	50	13° 11' 36.726" N	77° 39' 7.7972" E
398(B)		398(B)	Honge	Pongamia pinnata	40	2	6	30	13° 11' 36.6877" N	77° 39' 7.8521" E
399		399	Honge	Pongamia pinnata	85	4	7	100	13° 11' 36.7785" N	77° 39' 7.9531" E
400		400	Honge	Pongamia pinnata	35	2	6	10	13° 11' 36.8317" N	77° 39' 7.9311" E
401(A)		401(A)	Honge	Pongamia pinnata	107	2	108	150	13° 11' 36.8317" N	77° 39' 7.9311" E
401(B)		401(B)	Honge	Pongamia pinnata	102	2	8	100	13° 11' 36.875" N	77° 39' 8.019" E
402		402	Honge	Pongamia pinnata	55	3	10	80	13° 11' 36.9779" N	77° 39' 8.1888" E
403(A)		403(A)	Tangadi	senna auriculata	60	2	12	200	13° 11' 36.9779" N	77° 39' 8.1888" E
403(B)		403(B)	Tangadi	senna auriculata	55	1	12	100	13° 11' 36.9779" N	77° 39' 8.1888" E
403(C)		403(C)	Tangadi	senna auriculata	68	1	10	100	13° 11' 36.9779" N	77° 39' 8.1888" E
403(D)		403(D)	Tangadi	senna auriculata	68	1	10	100	13° 11' 37.1518" N	77° 39' 8.2821" E
404		404	Neem	Azadirachta indica	52	3	7	50	13° 11' 37.2644" N	77° 39' 8.4597" E
405		405	Neem	Azadirachta indica	48	3	6	30	13° 11' 37.8319" N	77° 39' 9.3637" E
406		406	Acacia	Vachellia nilotica	80	5	10	50	13° 11' 37.8056" N	77° 39' 9.3765" E
407		407	Acacia	Vachellia nilotica	105	4	15	80	13° 11' 37.8169" N	77° 39' 9.4034" E
408		408	Acacia	Vachellia nilotica	58	3	6	30	13° 11' 37.9357" N	77° 39' 9.342" E
409		409	Acacia	Vachellia nilotica	89	5	8	20	13° 11' 37.9188" N	77° 39' 9.4225" E
410		410	Acacia	Vachellia nilotica	80	5	8	30	13° 11' 38.0818" N	77° 39' 9.4887" E
411(A)		411(A)	Acacia	Vachellia nilotica	63	2	7	30	13° 11' 38.0818" N	77° 39' 9.4887" E
411(B)		411(B)	Acacia	Vachellia nilotica	40	2	9	200	13° 11' 37.8366" N	77° 39' 9.7213" E
412(A)		412(A)	Acacia	Vachellia nilotica	101	2	10	200	13° 11' 37.8366" N	77° 39' 9.7213" E
412(B)		412(B)	Acacia	Vachellia nilotica	86	1	8	100	13° 11' 38.0162" N	77° 39' 9.8351" E
413		413	Acacia	Vachellia nilotica	77	4	10	80	13° 11' 38.054" N	77° 39' 9.7803" E
414		414	Acacia	Vachellia nilotica	81	2	10	200	13° 11' 38.097" N	77° 39' 9.5719" E
415		415	Acacia	Vachellia nilotica	74	3	10	80	13° 11' 38.2084" N	77° 39' 9.5523" E
416(A)		416(A)	Acacia	Vachellia nilotica	170	5	15	150	13° 11' 38.2084" N	77° 39' 9.5523" E
416(B)		416(B)	Acacia	Vachellia nilotica	74	1	4	50	13° 11' 38.1676" N	77° 39' 9.8111" E
417(A)		417(A)	Acacia	Vachellia nilotica	65	3	15	100	13° 11' 38.1676" N	77° 39' 9.8111" E
417(B)	Railway Land (Govt) Shettigere	417(B)	Acacia	Vachellia nilotica	48	3	8	30	13° 11' 38.1205" N	77° 39' 9.8619" E
418		418	Acacia	Vachellia nilotica	165	5	12	200	13° 11' 38.2263" N	77° 39' 9.9239" E
419		419	Acacia	Vachellia nilotica	130	4	10	100	13° 11' 38.2347" N	77° 39' 9.8818" E
420		420	Acacia	Vachellia nilotica	95	2	10	150	13° 11' 38.2548" N	77° 39' 9.843" E
421(A)		421(A)	Acacia	Vachellia nilotica	52	5	10	100	13° 11' 38.2548" N	77° 39' 9.843" E
421(B)		421(B)	Acacia	Vachellia nilotica	43	4	6	40	13° 11' 38.2596" N	77° 39' 9.8135" E
422		422	Acacia	Vachellia nilotica	97	5	15	200	13° 11' 38.07" N	77° 39' 9.9141" E
423(A)		423(A)	Acacia	Vachellia nilotica	82	5	10	50	13° 11' 38.07" N	77° 39' 9.9141" E
423(B)		423(B)	Acacia	Vachellia nilotica	80	6	10	50	13° 11' 38.7364" N	77° 39' 10.1573" E
424(A)		424(A)	Acacia	Vachellia nilotica	108	4	10	100	13° 11' 38.7364" N	77° 39' 10.1573" E
424(B)		424(B)	Acacia	Vachellia nilotica	72	3	8	70	13° 11' 38.7788" N	77° 39' 10.1326" E

Sl. No.	Name of the owner	Tree No.	Name of Tree (common)	Name of Tree (scientific)	Gerth of Tree in CM	Approximate height in Mtr	Full height of Tree	Fire wood in KG	GPS reading	
									Lattiude	Longitude
425	Railway Land (Govt) Shettigere	425	Acacia	Vachellia nilotica	53	5	7	20	13° 11' 38.465" N	77° 39' 9.64" E
426		426	Neem	Azadirachta indica	21	9	4	10	13° 11' 38.4109" N	77° 39' 9.5717" E
427		427	Acacia	Vachellia nilotica	30	2	4	10	13° 11' 19.6789" N	77° 38' 39.7877" E
428	NATIONAL HIGHWAY (GOVT) Shettigere	428	Peltophorum	Peltophorum pterocarpum	90	2	8	100	13° 11' 19.7018" N	77° 38' 39.867" E
429		429	Tabebuia Aulanda	Tabebuia Aulanda	38	3	5	30	13° 11' 19.6638" N	77° 38' 39.7557" E
430		430	Tabebuia rosea	Tabebuia rosea	38	2	6	5	13° 11' 19.6246" N	77° 38' 39.8398" E
431		431	Peltophorum	Peltophorum pterocarpum	80	3	8	80	13° 11' 19.6219" N	77° 38' 39.7204" E
432		432	Gasagasa	Zamaicca cherry	59	4	7	100	13° 11' 19.3211" N	77° 38' 39.7228" E
433		433	Gasagasa	Zamaicca cherry	22	3	4	10	13° 11' 19.0746" N	77° 38' 39.0369" E
434	G Shashi kanth s/o Gangappa (Survey no-39,63) Shettigere	434	Jamun tree	Syzygium cumini	32	3	5	20	13° 11' 19.1239" N	77° 38' 38.9539" E
435		435	Jamun tree	Syzygium cumini	45	3	6	10	13° 11' 19.1649" N	77° 38' 38.7875" E
436		436	Jamun tree	Syzygium cumini	55	3	8	20	13° 11' 19.1965" N	77° 38' 39.55" E
437		437	Gasagasa	Zamaicca cherry	33	3	5	20	13° 11' 19.3289" N	77° 38' 39.4782" E
438		438	Neem	Azadirachta indica	48	4	6	10	13° 11' 19.0234" N	77° 38' 39.2884" E
439		439	Badami	Terminalia catappa	36	3	7	30	13° 11' 18.8099" N	77° 38' 39.1647" E
440		440	Badami	Terminalia catappa	20	3	5	10	13° 11' 18.7461" N	77° 38' 39.2332" E
441		441	Badami	Terminalia catappa	47	2	6	50	13° 9' 3.5605" N	77° 37' 10.3938" E
442	NATIONAL HIGHWAY (GOVT) Bettahalasur	442	Nilgiri	Eucalyptus	109	5	12	100	13° 9' 3.5423" N	77° 37' 10.3017" E
443(A)		443(A)	Nilgiri	Eucalyptus	24	3	8	10	13° 9' 3.5423" N	77° 37' 10.3017" E
443(B)		443(B)	Nilgiri	Eucalyptus	22	3	8	10	13° 9' 3.4853" N	77° 37' 10.3768" E
444		444	Nilgiri	Eucalyptus	78	7	15	4	13° 9' 3.382" N	77° 37' 10.2787" E
445		445	Nilgiri	Eucalyptus	92	3	15	4	13° 7' 8.9484" N	77° 36' 32.7276" E
446	K v Vasantha s/o G Nanjundappa (Survey no-3/1A2) Bagalur cross	446	Kadu badami	Terminalia catappa	114	3	12	200	13° 7' 9.0212" N	77° 36' 32.5324" E
447		447	Kadu badami	Terminalia catappa	92	4	12	800	13° 7' 9.0904" N	77° 36' 32.3573" E
448		448	Kadu badami	Terminalia catappa	109	4	10	100	13° 7' 8.7949" N	77° 36' 32.1811" E
449		449	Silver oak	Grevellea Robusta	56	7	10	20	13° 7' 8.7775" N	77° 36' 32.2483" E
450		450	Silver oak	Grevellea Robusta	70	3	12	50	13° 7' 8.7635" N	77° 36' 32.2926" E
451		451	Teak	Tectona grandis	51	3	6	20	13° 7' 8.7508" N	77° 36' 32.3526" E
452		452	Silver oak	Grevellea Robusta	155	6	16	300	13° 7' 8.7371" N	77° 36' 32.439" E
453		453	Teak	Tectona grandis	42	2	6	50	13° 7' 8.7093" N	77° 36' 32.5052" E
454		454	Teak	Tectona grandis	102	3	12	100	13° 7' 8.6637" N	77° 36' 32.6431" E
455		455	Teak	Tectona grandis	109	4	12	100	13° 7' 8.6317" N	77° 36' 32.4777" E
456	Anil kumar (Survey no-3/1A3) Bagalur cross	456	Mango Tree	Mangifera indica	22	1.5	4	10	13° 7' 8.4294" N	77° 36' 32.525" E
457		457	Mango Tree	Mangifera indica	26	1.5	5	10	13° 7' 8.371" N	77° 36' 32.5545" E
458		458	Silver oak	Grevellea Robusta	69	3	5	-	13° 7' 8.3291" N	77° 36' 32.458" E
459(A)		459(A)	Mango Tree	Mangifera indica	61	3	10	80	13° 7' 8.3291" N	77° 36' 32.458" E
459(B)		459(B)	Mango Tree	Mangifera indica	60	3	7	60	13° 7' 8.1127" N	77° 36' 32.3536" E

Sl. No.	Name of the owner	Tree No.	Name of Tree (common)	Name of Tree (scientific)	Gerth of Tree in CM	Approximate height in Mtr	Full height of Tree	Fire wood in KG	GPS reading	
									Lattiude	Longitude
460	Anil kumar (Survey no-3/1A3) Bagalur cross	460	Kadu badami	Terminalia catappa	59	3	6	50	13° 7' 8.4707" N	77° 36' 32.4306" E
461		461	Mango Tree	Mangifera indica	33	1	4	20	13° 7' 8.1602" N	77° 36' 32.4026" E
462		462	Kadu badami	Terminalia catappa	93	5	10	100	13° 7' 8.2941" N	77° 36' 32.3299" E
463		463	Sampige	Michalea champaca	25	1	6	20	13° 7' 8.3557" N	77° 36' 32.2357" E
464		464	Kadu badami	Terminalia catappa	128	6	15	200	13° 7' 7.9632" N	77° 36' 32.314" E
465(A)		465(A)	Jamun tree	Syzygium cumini	126	1	7	100	13° 7' 7.9632" N	77° 36' 32.314" E
465(B)		465(B)	Jamun tree	Syzygium cumini	103	3	8	80	13° 7' 8.0583" N	77° 36' 32.0925" E
466		466	Guava	Psidium guajava	36	1	7	30	13° 7' 8.134" N	77° 36' 32.1963" E
467(A)		467(A)	Bana Nerale	Syzgium cumini	53	2	7	50	13° 7' 8.134" N	77° 36' 32.1963" E
467(B)	Anil kumar (Survey no-3/1A3) Bagalur cross	467(B)	Bana Nerale	Syzgium cumini	25	1	5	20	13° 7' 8.134" N	77° 36' 32.1963" E
467(C)		467(C)	Bana Nerale	Syzgium cumini	27	1	6	30	13° 7' 8.134" N	77° 36' 32.1963" E
467(D)		467(D)	Bana Nerale	Syzgium cumini	20	1	4	20	13° 7' 8.1882" N	77° 36' 32.0279" E
468		468	Star fruit	Averrhoa carambola L	27	-	6	-	13° 7' 8.1414" N	77° 36' 31.8318" E
469		469	Acacia	Vachellia nilotica	132	7	12	200	13° 7' 8.1755" N	77° 36' 31.8424" E
470		470	Teak	Tectona grandis	89	3	10	300	13° 7' 8.2497" N	77° 36' 31.9075" E
471		471	Coconut	Coconut Tree	99	-	4	-	13° 7' 8.3545" N	77° 36' 31.9431" E
472		472	Drum stick	moringa oleifera	70	3	6	100	13° 7' 8.5153" N	77° 36' 32.0108" E
473		473	Amla	Phyllanthus emblica	35	1	3	10	13° 7' 8.6533" N	77° 36' 32.0181" E
474		474	Teak	Tectona grandis	48	2	5	20	13° 7' 8.3531" N	77° 36' 32.0832" E
475		475	Neem	Azadirachta indica	112	3	10	100	13° 7' 8.4978" N	77° 36' 32.1425" E
476		476	Lemon	Citrus limon	28	3	3	10	13° 7' 8.7322" N	77° 36' 32.1161" E
477(A)		477(A)	Amla	Phyllanthus emblica	36	2	6	20	13° 7' 8.7322" N	77° 36' 32.1161" E
477(B)		477(B)	Amla	Phyllanthus emblica	34	2	6	20	13° 7' 8.6455" N	77° 36' 32.2481" E
478	K v Vasantha s/o G Nanjundappa (Survey no-3/1A2) Bagalur cross	478	Teak	Tectona grandis	75	3	8	70	13° 7' 8.9439" N	77° 36' 32.1576" E
479		479	Teak	Tectona grandis	79	6	10	50	13° 7' 8.8378" N	77° 36' 32.1293" E
480	Subbanna s/o Nanjudappa (Survey no-75) Yelahanka	480	Coconut	Coconut Tree	91	-	6	-	13° 6' 7.7448" N	77° 35' 58.3386" E
481		481	Silver oak	Grevellea Robusta	71	3	-	80	13° 6' 7.5727" N	77° 35' 58.0293" E
482	Sushilamma D/o Rangappa (Survey no-77/8,77/5B) Yelahanka	482	Coconut	Coconut Tree	102	-	15	-	13° 6' 7.4513" N	77° 35' 56.7922" E
483		483	Coconut	Coconut Tree	104	-	10	-	13° 6' 7.3852" N	77° 35' 56.7572" E
484		484	Nilgiri	Eucalyptus	135	9	15	200	13° 6' 7.3725" N	77° 35' 56.4678" E
485		485	Coconut	Coconut Tree	94	-	15	-	13° 6' 7.3541" N	77° 35' 56.5538" E
486		486	Jamun tree	Syzygium cumini	150	6	-	300	13° 6' 7.2765" N	77° 35' 56.4695" E
487		487	Nilgiri	Eucalyptus	130	2	15	200	13° 6' 7.2785" N	77° 35' 56.4732" E

AIRPORT
KEY PLAN- AIRPORT METRO LINE (PHASE 2B)
- PACKAGE- 3 URBAN LIMITS
K.R PURAM
TRUMPET JUNCTION
CH: 26+733.135
BETTAHALASURU
CH: 23+625.485
PACKAGE-3
PACKAGE-2
PERIPHERAL RING ROAD
CH: 20+033.761
AIRPORT
Bing

KEY PLAN- AIRPORT METRO LINE (PHASE 2B)
PACKAGE- 2 URBAN LIMITS
YELAHANKA
CH: 17+853.423
JAKKUR
CH: 14+188.049
KODIGE HALLI
CH: 12+700.206
HEBBAL
CH: 11+245.440
KEMPAPURA CROSS
CH: 9+758.526
K.R PURAM
PACKAGE-1
PACKAGE-2


AIRPORT
KEY PLAN AIRPORT METRO LINE (PHASE 2B)
PACKAGE- 2 URBAN LIMITS
KIRPURAM
KEY PLAN AIRPORT METRO LINE (PHASE 2B)
PACKAGE- 2 URBAN LIMITS
JAGUAR
KOONGE HALLI
TERMINAL

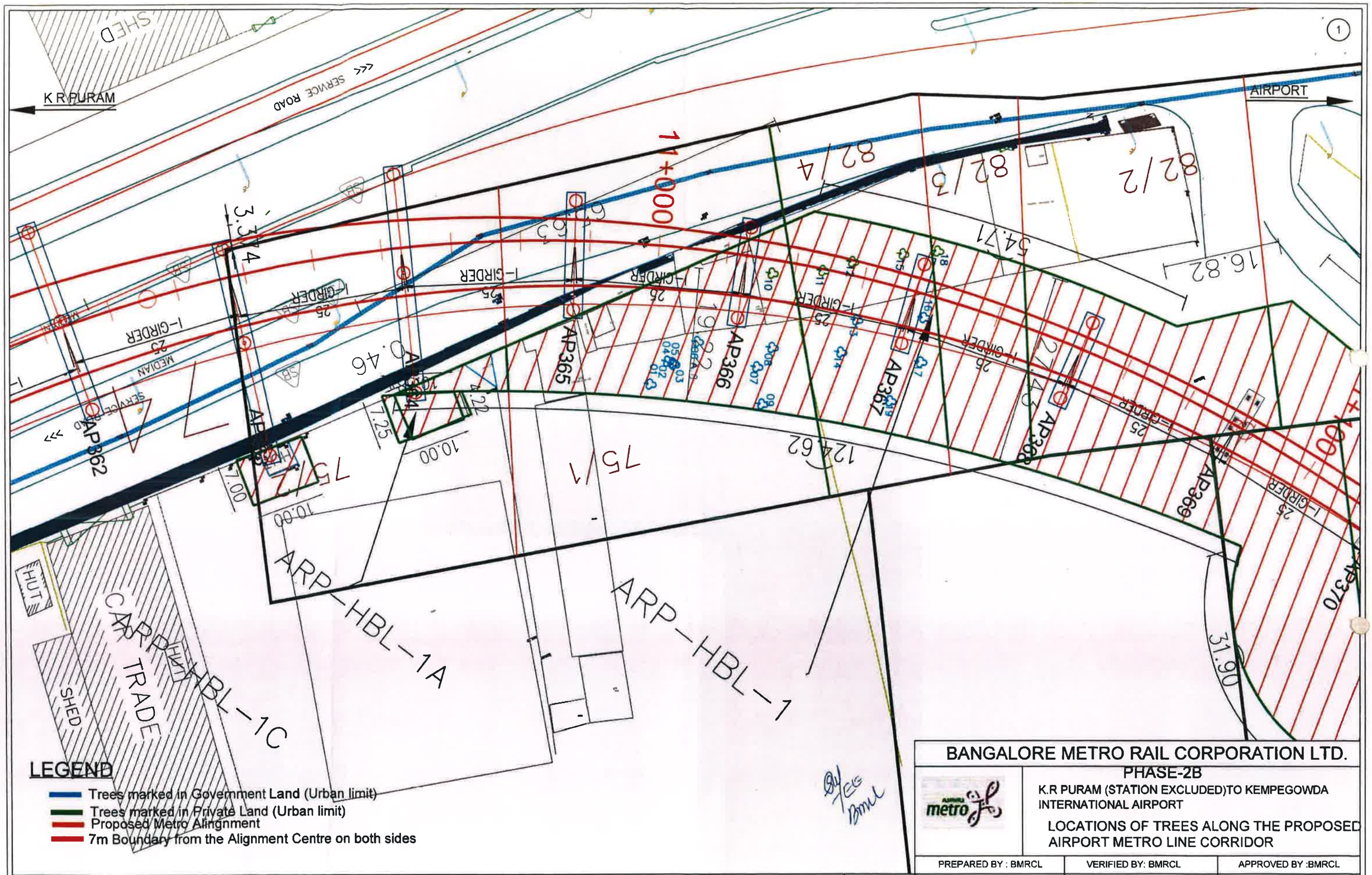

REV.NO	DESCRIPTION	DATE	REV.NO	DESCRIPTION	DATE

BANGALORE METRO RAIL CORPORATION LTD.

PHASE-2B

K.R PURAM (STATION EXCLUDED)TO KEMPEGOWDA INTERNATIONAL AIRPORT

LOCATIONS OF TREES ALONG THE PROPOSED AIRPORT METRO LINE CORRIDOR

PREPARED BY : BMRCL	VERIFIED BY: BMRCL	APPROVED BY :BMRCL
AE	AEE	DY.CE

DRG. No. BMRCL/PH-IIB/ARP LINE/LP/(18-01-20) REV: R3

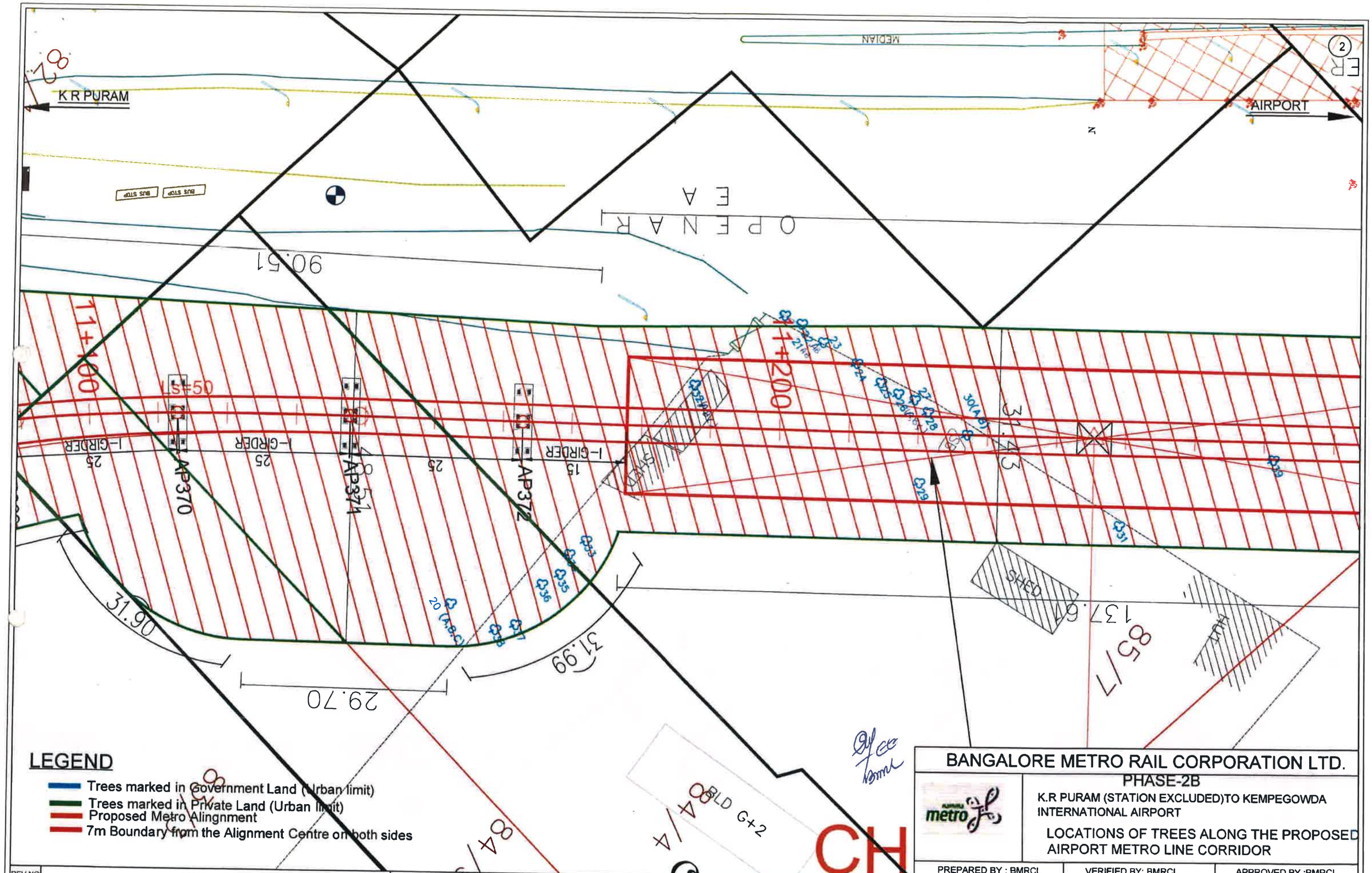

LEGEND

- Trees marked in Government Land (Urban limit)
- Trees marked in Private Land (Urban limit)
- Proposed Metro Alingnment
- 7m Boundary from the Alignment Centre on both sides

REV.NO	DESCRIPTION	DATE	REV.NO	DESCRIPTION	DATE

BANGALORE METRO RAIL CORPORATION LTD.

PHASE-2B

K.R PURAM (STATION EXCLUDED)TO KEMPEGOWDA INTERNATIONAL AIRPORT

LOCATIONS OF TREES ALONG THE PROPOSED AIRPORT METRO LINE CORRIDOR

PREPARED BY : BMRCL	VERIFIED BY: BMRCL	APPROVED BY :BMRCL
AE	AEE	DY.CE

DRG. No. BMRCL/PH-IIB/ARP LINE/LP/(18-01-20) REV: R3

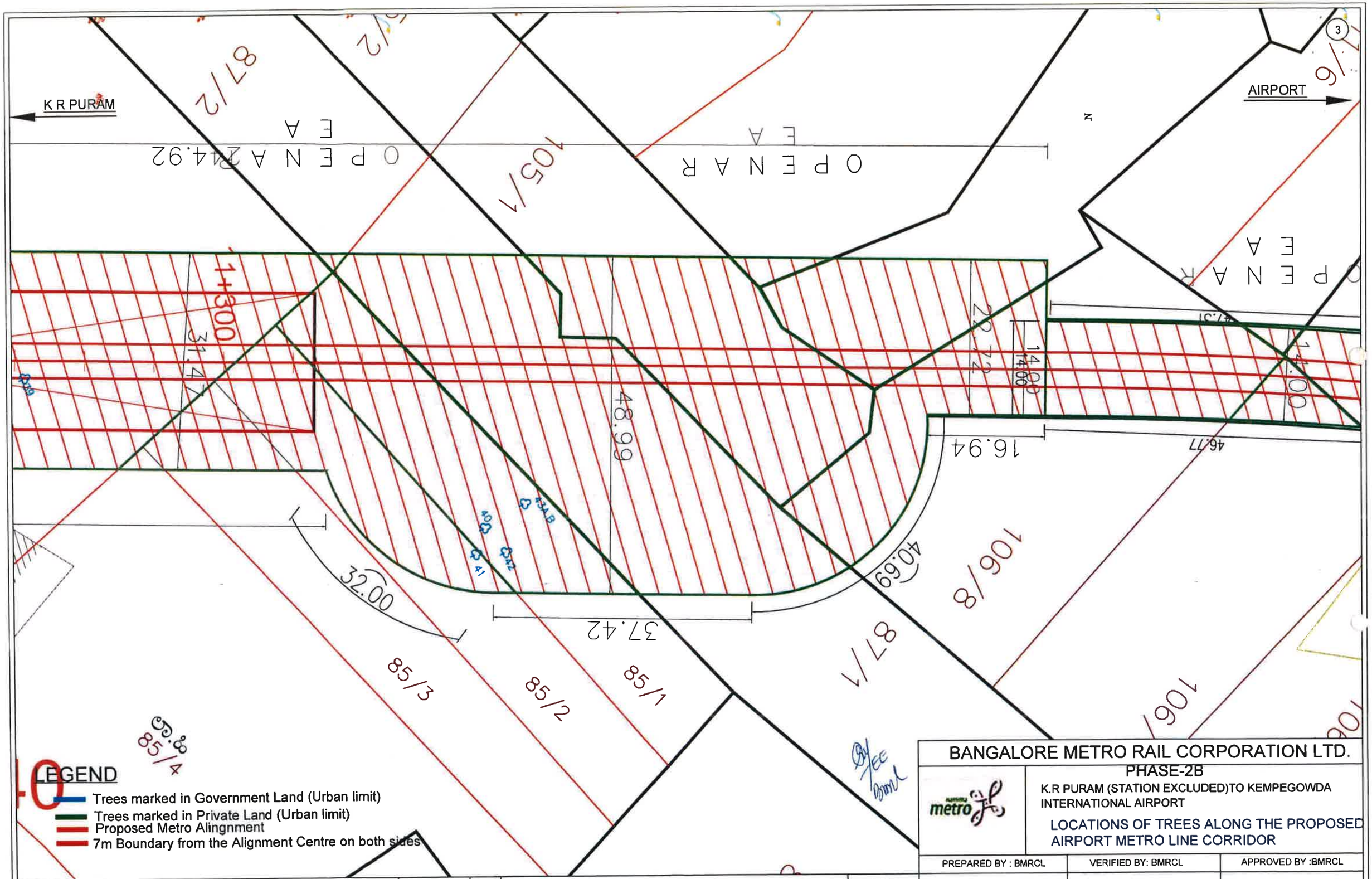

LEGEND

- Trees marked in Government Land (Urban limit)
- Trees marked in Private Land (Urban limit)
- Proposed Metro Alingnment
- 7m Boundary from the Alignment Centre on both sides

REV.NO	DESCRIPTION	DATE	REV.NO	DESCRIPTION	DATE

BANGALORE METRO RAIL CORPORATION LTD.

PHASE-2B

K.R PURAM (STATION EXCLUDED)TO KEMPEGOWDA INTERNATIONAL AIRPORT

LOCATIONS OF TREES ALONG THE PROPOSED AIRPORT METRO LINE CORRIDOR

PREPARED BY : BMRCL	VERIFIED BY: BMRCL	APPROVED BY :BMRCL
AE	AEE	DY.CE

DRG. No. BMRCL/PH-IIB/ARP LINE/LP/(18-01-20) REV: R3

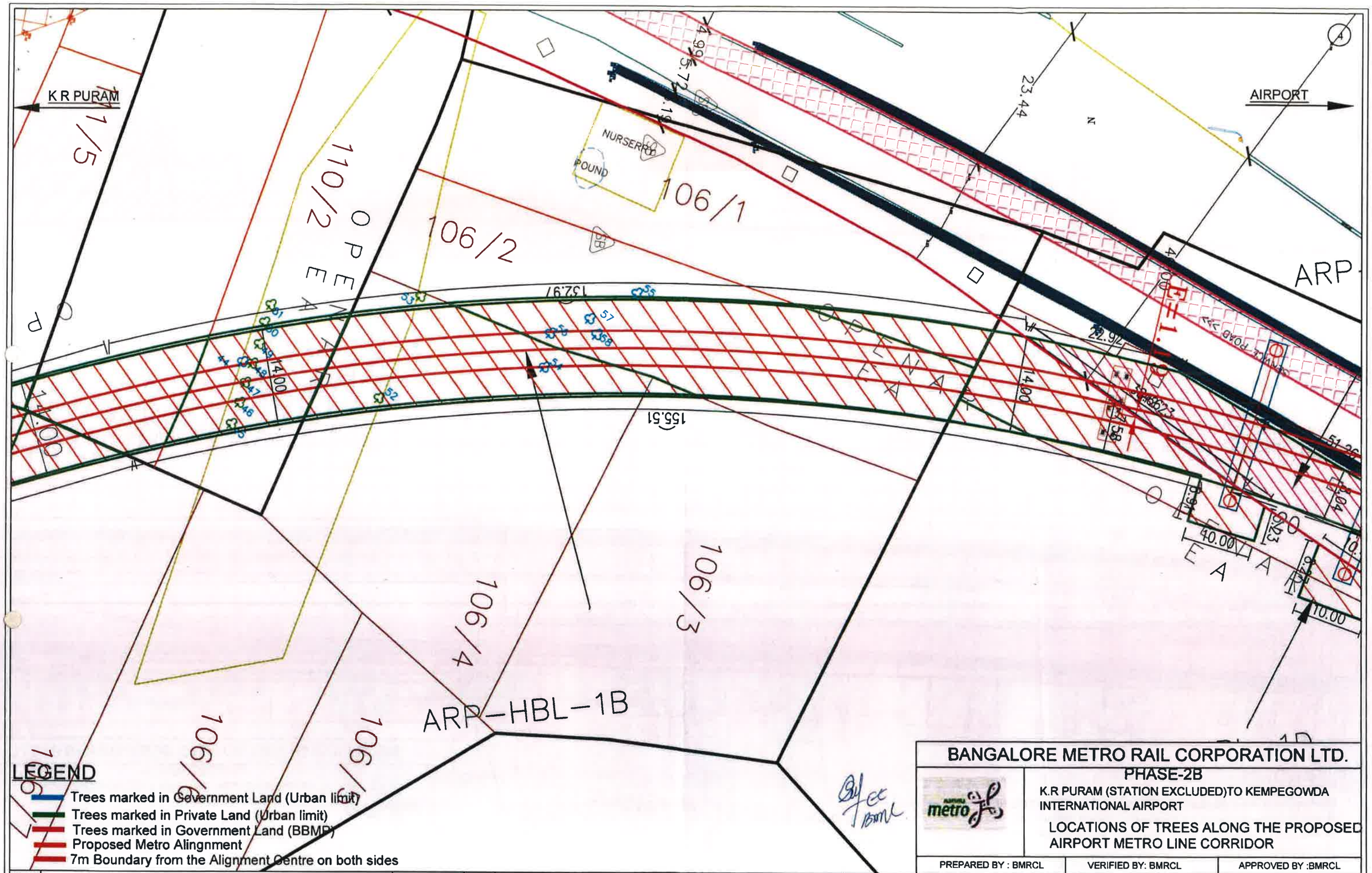

REV.NO	DESCRIPTION	DATE	REV.NO	DESCRIPTION	DATE

BANGALORE METRO RAIL CORPORATION LTD.

PHASE-2B

K.R PURAM (STATION EXCLUDED)TO KEMPEGOWDA INTERNATIONAL AIRPORT

LOCATIONS OF TREES ALONG THE PROPOSED AIRPORT METRO LINE CORRIDOR

PREPARED BY : BMRCL	VERIFIED BY: BMRCL	APPROVED BY :BMRCL
AE	AEE	DY.CE

DRG. No. BMRCL/PH-IIB/ARP LINE/LP/(18-01-20) REV: R3

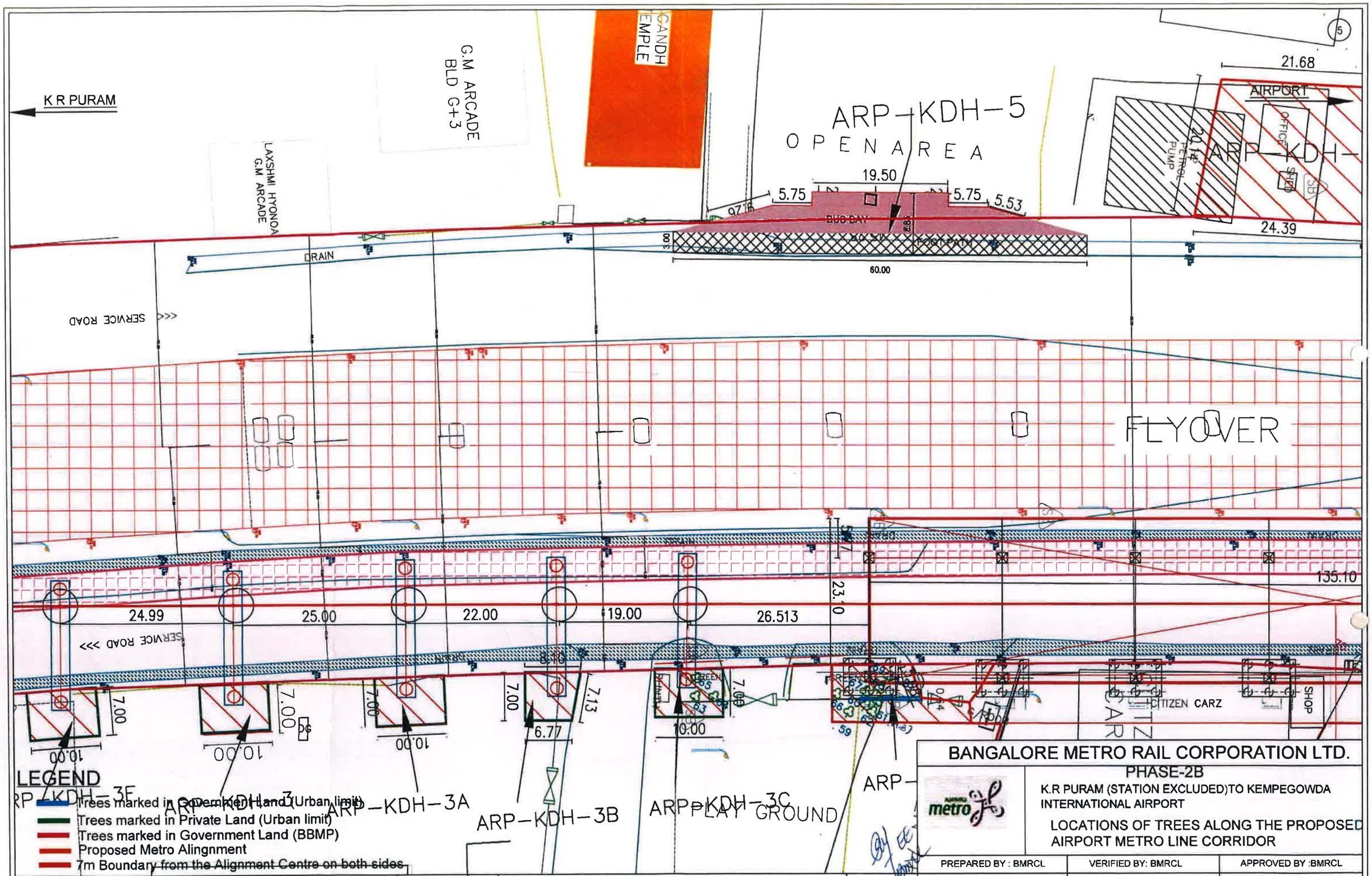

REV.NO	DESCRIPTION	DATE	REV.NO	DESCRIPTION	DATE

BANGALORE METRO RAIL CORPORATION LTD.

PHASE-2B

K.R PURAM (STATION EXCLUDED)TO KEMPEGOWDA INTERNATIONAL AIRPORT

LOCATIONS OF TREES ALONG THE PROPOSED AIRPORT METRO LINE CORRIDOR

PREPARED BY : BMRCL	VERIFIED BY: BMRCL	APPROVED BY :BMRCL
AE	AEE	DY.CE

DRG. No. BMRCL/PH-IIB/ARP LINE/LP/(18-01-20) REV: R3

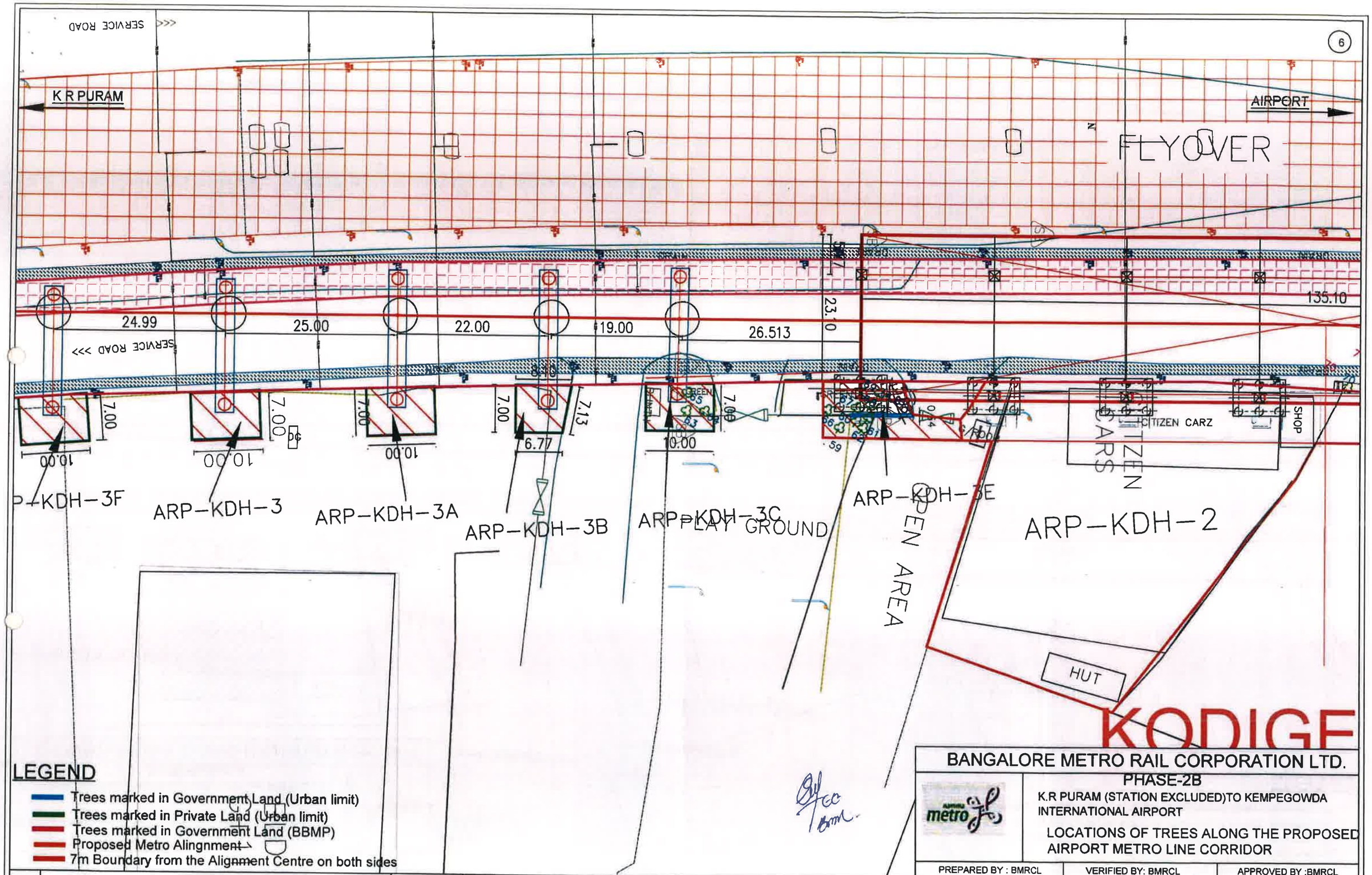

REV.NO	DESCRIPTION	DATE	REV.NO	DESCRIPTION	DATE

BANGALORE METRO RAIL CORPORATION LTD.

PHASE-2B

K.R PURAM (STATION EXCLUDED)TO KEMPEGOWDA INTERNATIONAL AIRPORT

LOCATIONS OF TREES ALONG THE PROPOSED AIRPORT METRO LINE CORRIDOR

PREPARED BY : BMRCL	VERIFIED BY: BMRCL	APPROVED BY :BMRCL
AE	AEE	DY.CE

DRG. No. BMRCL/PH-II[illegible]P LINE/LP/(18-01-20) REV: R3

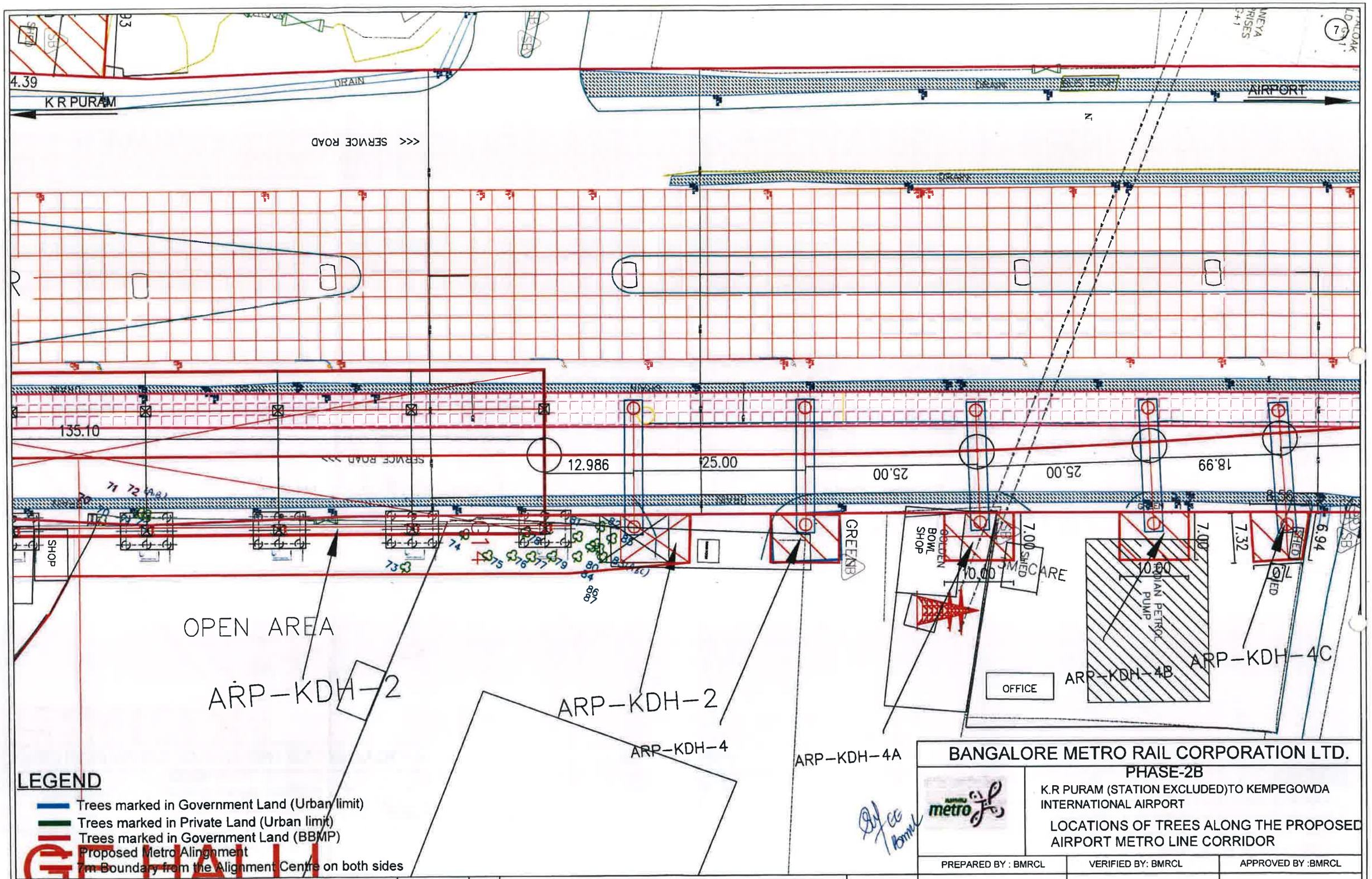
K R PURAM
AIRPORT
DRAIN
<<< SERVICE ROAD
135.10
12.986
25.00
25.00
25.00
18.99
8.56
6.94
7.32
7.00
10.00
10.00
OPEN AREA
ARP-KDH-2
ARP-KDH-2
ARP-KDH-4
ARP-KDH-4A
ARP-KDH-4B
ARP-KDH-4C
GREEN
GOLDEN BOWL SHOP
SHED
CARE
OFFICE
PUMP
SHOP
LEGEND
Trees marked in Government Land (Urban limit)
Trees marked in Private Land (Urban limit)
Trees marked in Government Land (BBMP)
Proposed Metro Alignment
7m Boundary from the Alignment Centre on both sides
BANGALORE METRO RAIL CORPORATION LTD.
PHASE-2B
K.R PURAM (STATION EXCLUDED)TO KEMPEGOWDA INTERNATIONAL AIRPORT
LOCATIONS OF TREES ALONG THE PROPOSED AIRPORT METRO LINE CORRIDOR
PREPARED BY : BMRCL
VERIFIED BY: BMRCL
APPROVED BY :BMRCL
AE
AEE
DY.CE
DRG. No. BMRCL/PH-IIB/ARP LINE/LP/(18-01-20)
REV: R3
REV.NO
DESCRIPTION
DATE
REV.NO
DESCRIPTION
DATE

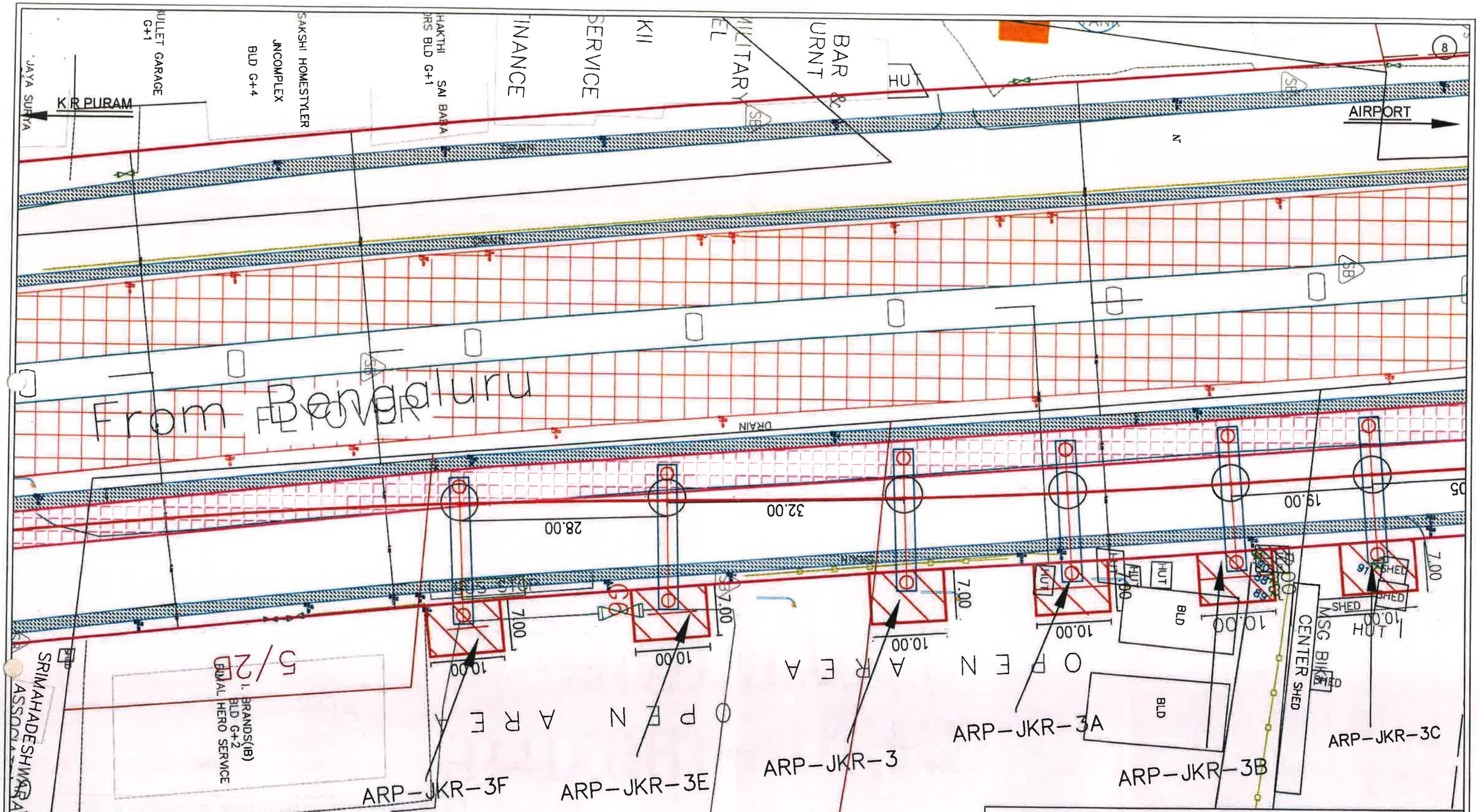

LEGEND

- Trees marked in Government Land (Urban limit)
- Trees marked in Private Land (Urban limit)
- Trees marked in Government Land (BBMP)
- Proposed Metro Alingnment
- 7m Boundary from the Alignment Centre on both sides

REV.NO	DESCRIPTION	DATE	REV.NO	DESCRIPTION	DATE

BANGALORE METRO RAIL CORPORATION LTD.

PHASE-2B

K.R PURAM (STATION EXCLUDED)TO KEMPEGOWDA INTERNATIONAL AIRPORT

LOCATIONS OF TREES ALONG THE PROPOSED AIRPORT METRO LINE CORRIDOR

PREPARED BY : BMRCL	VERIFIED BY: BMRCL	APPROVED BY :BMRCL
AE	AEE	DY.CE

DRG. No. BMRCL/PH-IIB/ARP LINE/LP/(18-01-20) REV: R3

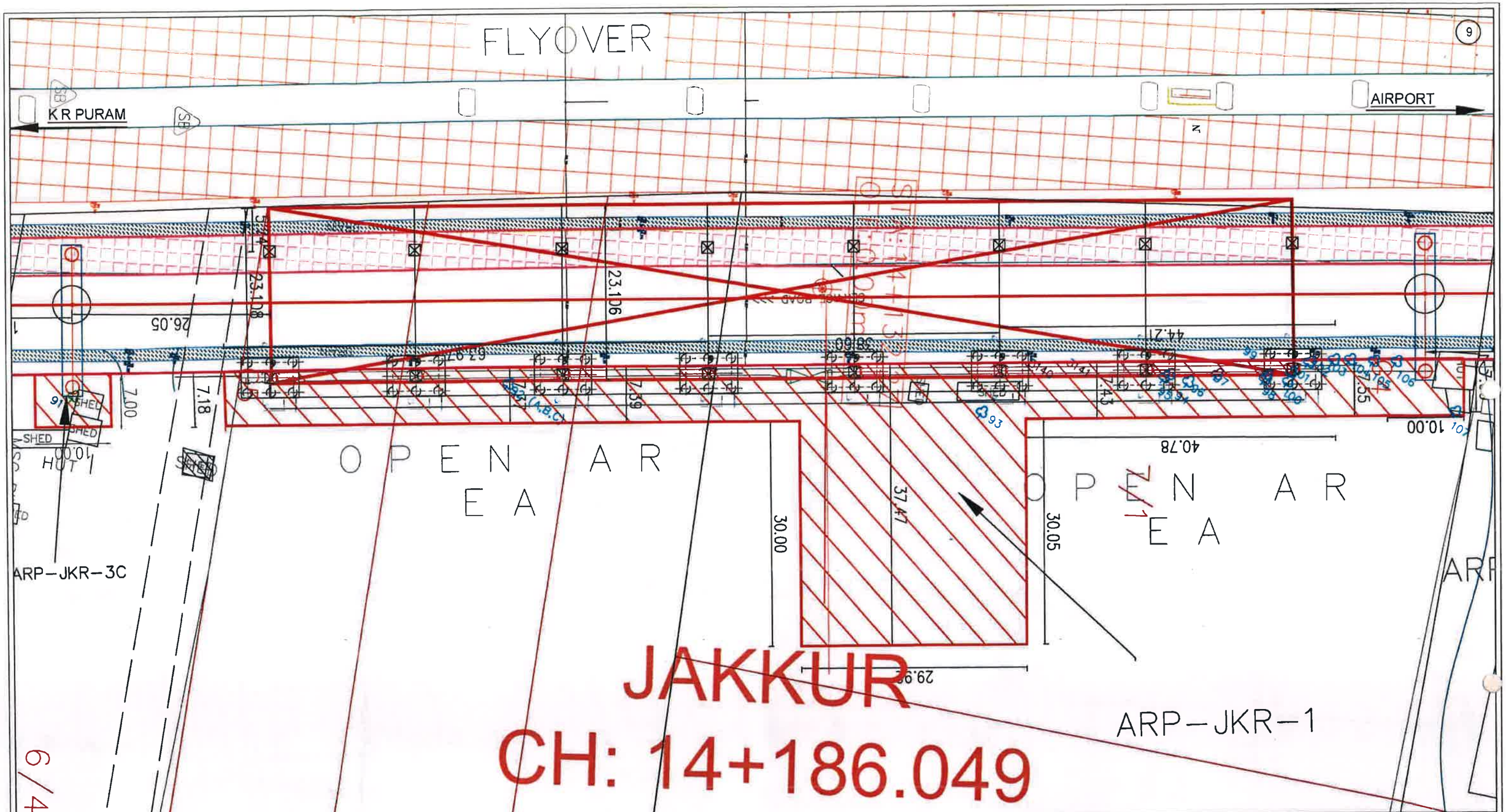

LEGEND

- Trees marked in Government Land (Urban limit)
- Trees marked in Private Land (Urban limit)
- Trees marked in Government Land (BBMP)
- Proposed Metro Alingnment
- 7m Boundary from the Alignment Centre on both sides

REV.NO	DESCRIPTION	DATE	REV.NO	DESCRIPTION	DATE

BANGALORE METRO RAIL CORPORATION LTD.

PHASE-2B

K.R PURAM (STATION EXCLUDED)TO KEMPEGOWDA INTERNATIONAL AIRPORT

LOCATIONS OF TREES ALONG THE PROPOSED AIRPORT METRO LINE CORRIDOR

PREPARED BY : BMRCL	VERIFIED BY: BMRCL	APPROVED BY :BMRCL
AE	AEE	DY.CE

DRG. No. BMRCL/PH-IIB/ARP LINE/LP/(18-01-20) REV: R3

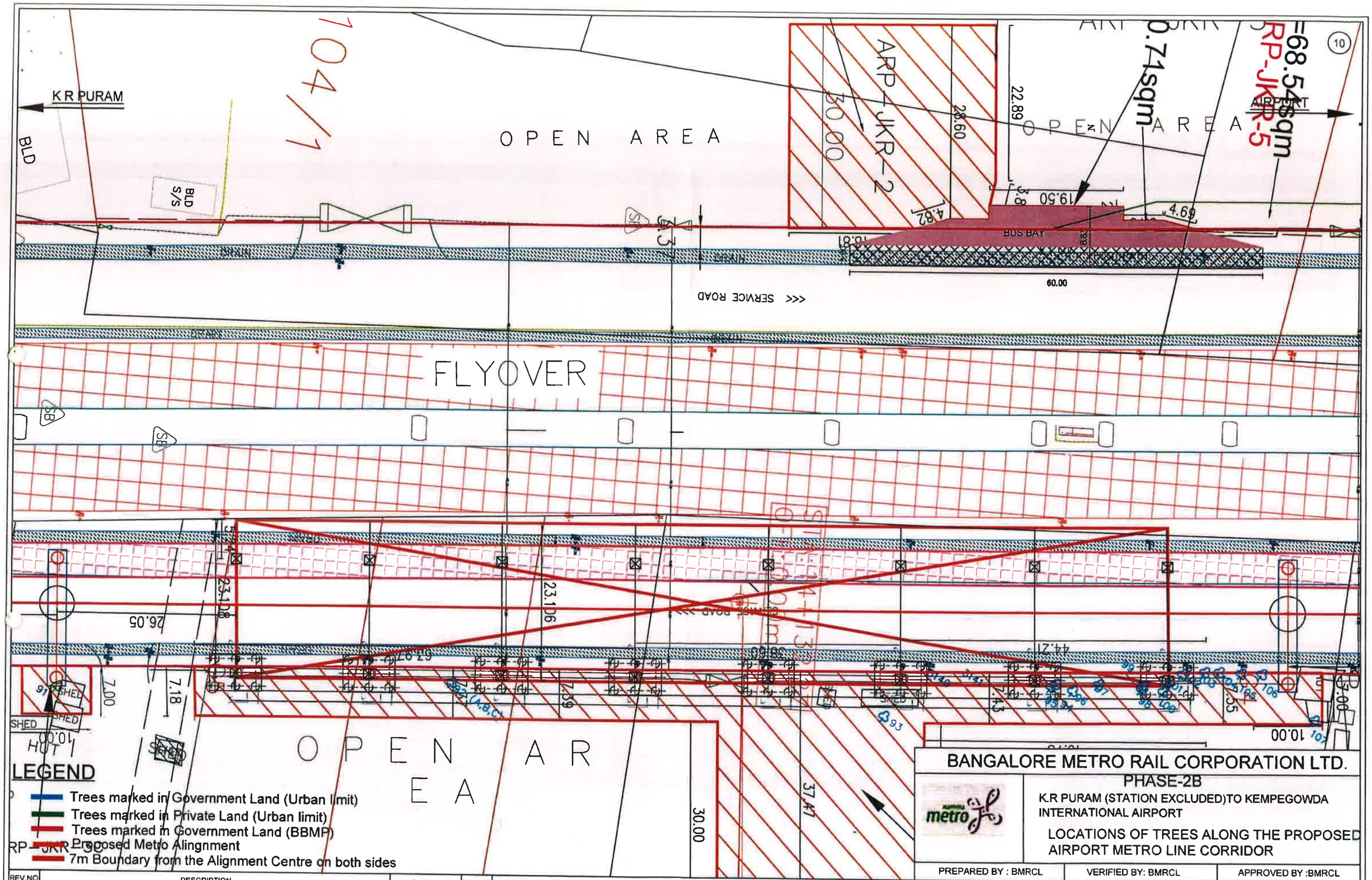

REV.NO	DESCRIPTION	DATE	REV.NO	DESCRIPTION	DATE

BANGALORE METRO RAIL CORPORATION LTD.

PHASE-2B

K.R PURAM (STATION EXCLUDED)TO KEMPEGOWDA INTERNATIONAL AIRPORT

LOCATIONS OF TREES ALONG THE PROPOSED AIRPORT METRO LINE CORRIDOR

PREPARED BY : BMRCL	VERIFIED BY: BMRCL	APPROVED BY :BMRCL
AE	AEE	DY.CE

DRG. No. BMRCL/PH-IIB/ARP LINE/LP/(18-01-20) REV: R3

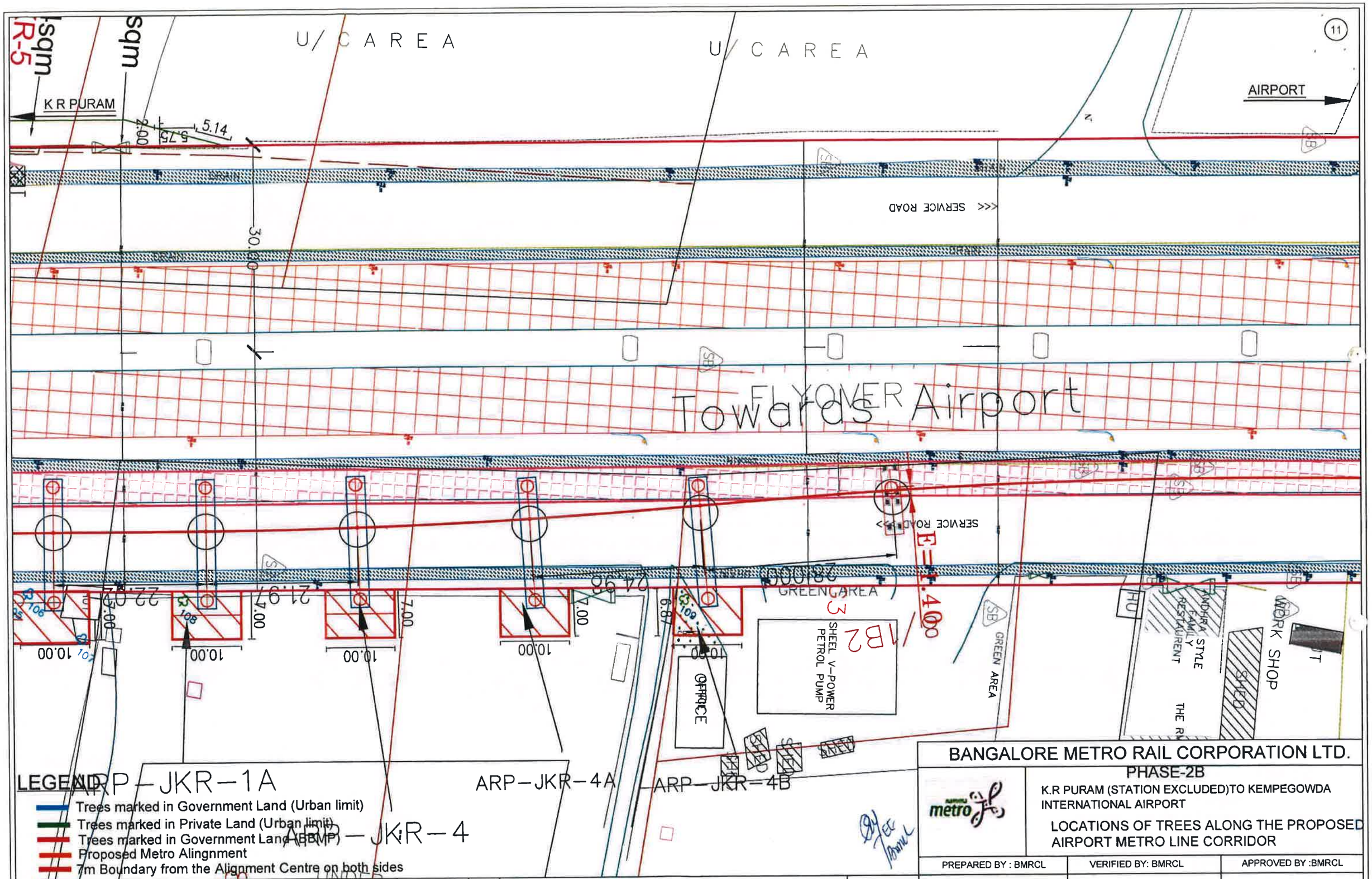
U/C AREA
U/C AREA
11
AIRPORT
K R PURAM
lsgm
R-5
wbs
sgm
5.14
5.75
4.00
DRAIN
SERVICE ROAD >>>
<<< SERVICE ROAD
30.00
FLYOVER
Towards Airport
SERVICE ROAD >>>
22.02
21.97
7.00
10.00
6.87
GREEN AREA
SHEEL V-POWER PETROL PUMP
OFFICE
GREEN AREA
ANDHRA STYLE FAMILY RESTAURENT
THE R
SHED
WORK SHOP
HU
ARP-JKR-1A
ARP-JKR-4A
ARP-JKR-4B
ARP-JKR-4
LEGEND
Trees marked in Government Land (Urban limit)
Trees marked in Private Land (Urban limit)
Trees marked in Government Land (BBMP)
Proposed Metro Alingnment
7m Boundary from the Alignment Centre on both sides
BANGALORE METRO RAIL CORPORATION LTD.
PHASE-2B
K.R PURAM (STATION EXCLUDED)TO KEMPEGOWDA INTERNATIONAL AIRPORT
LOCATIONS OF TREES ALONG THE PROPOSED AIRPORT METRO LINE CORRIDOR
PREPARED BY : BMRCL
VERIFIED BY: BMRCL
APPROVED BY :BMRCL
AE
AEE
DY.CE
DRG. No. BMRCL/PH-IIB/ARP LINE/LP/(18-01-20)
REV: R3
REV.NO
DESCRIPTION
DATE
REV.NO
DESCRIPTION
DATE

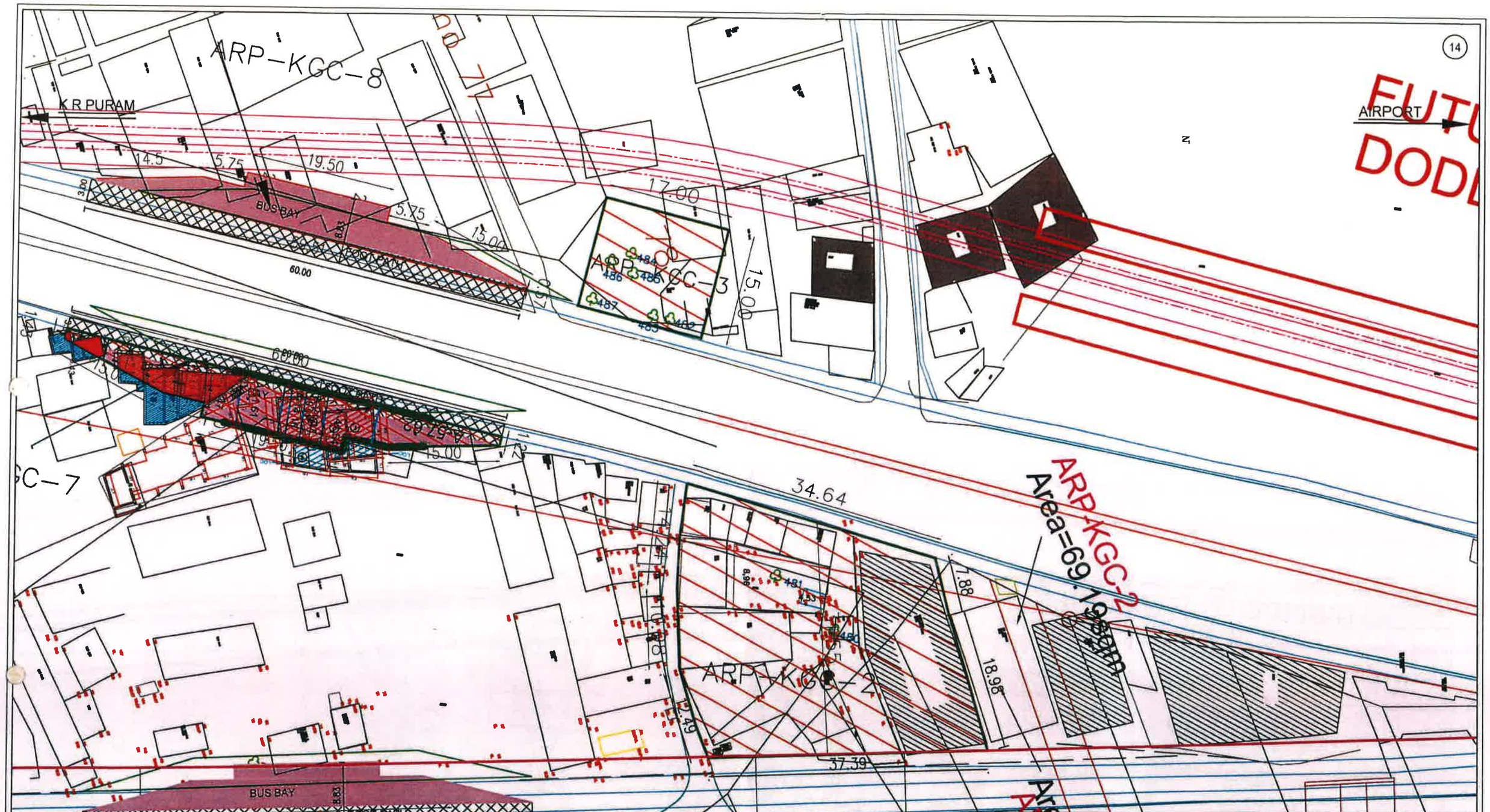

BANGALORE METRO RAIL CORPORATION LTD.

PHASE-2B

K.R PURAM (STATION EXCLUDED)TO KEMPEGOWDA INTERNATIONAL AIRPORT

LOCATIONS OF TREES ALONG THE PROPOSED AIRPORT METRO LINE CORRIDOR

REV.NO	DESCRIPTION	DATE	REV.NO	DESCRIPTION	DATE

PREPARED BY : BMRCL	VERIFIED BY: BMRCL	APPROVED BY :BMRCL
AE	AEE	DY.CE

DRG. No. BMRCL/PH-IIB/ARP LINE/LP/(18-01-20) REV: R3

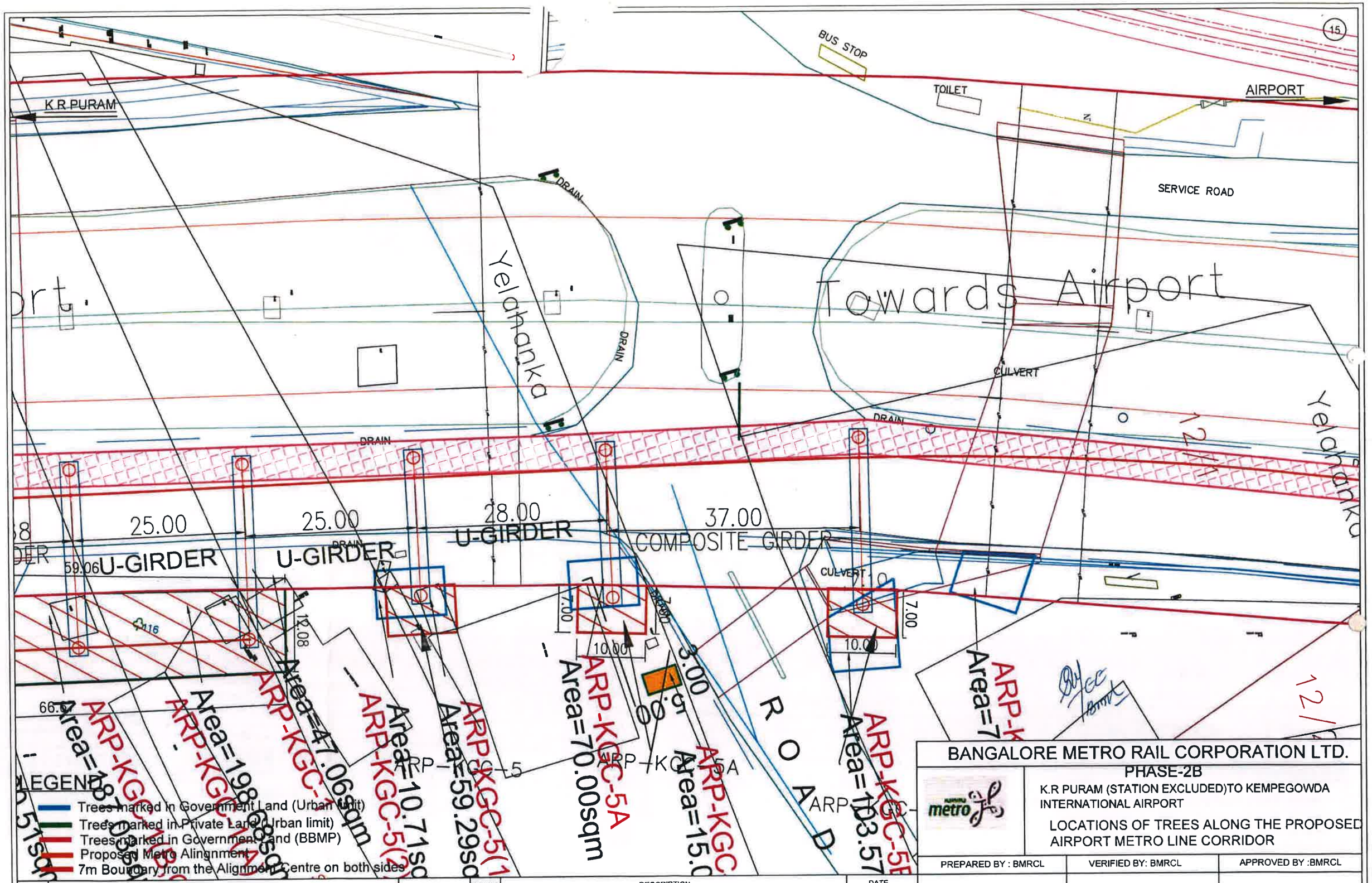

REV.NO	DESCRIPTION	DATE	REV.NO	DESCRIPTION	DATE

BANGALORE METRO RAIL CORPORATION LTD.

PHASE-2B

K.R PURAM (STATION EXCLUDED)TO KEMPEGOWDA INTERNATIONAL AIRPORT

LOCATIONS OF TREES ALONG THE PROPOSED AIRPORT METRO LINE CORRIDOR

PREPARED BY : BMRCL	VERIFIED BY: BMRCL	APPROVED BY :BMRCL
AE	AEE	DY.CE

DRG. No. BMRCL/PH-IIB/ARP LINE/LP/(18-01-20) REV: R3

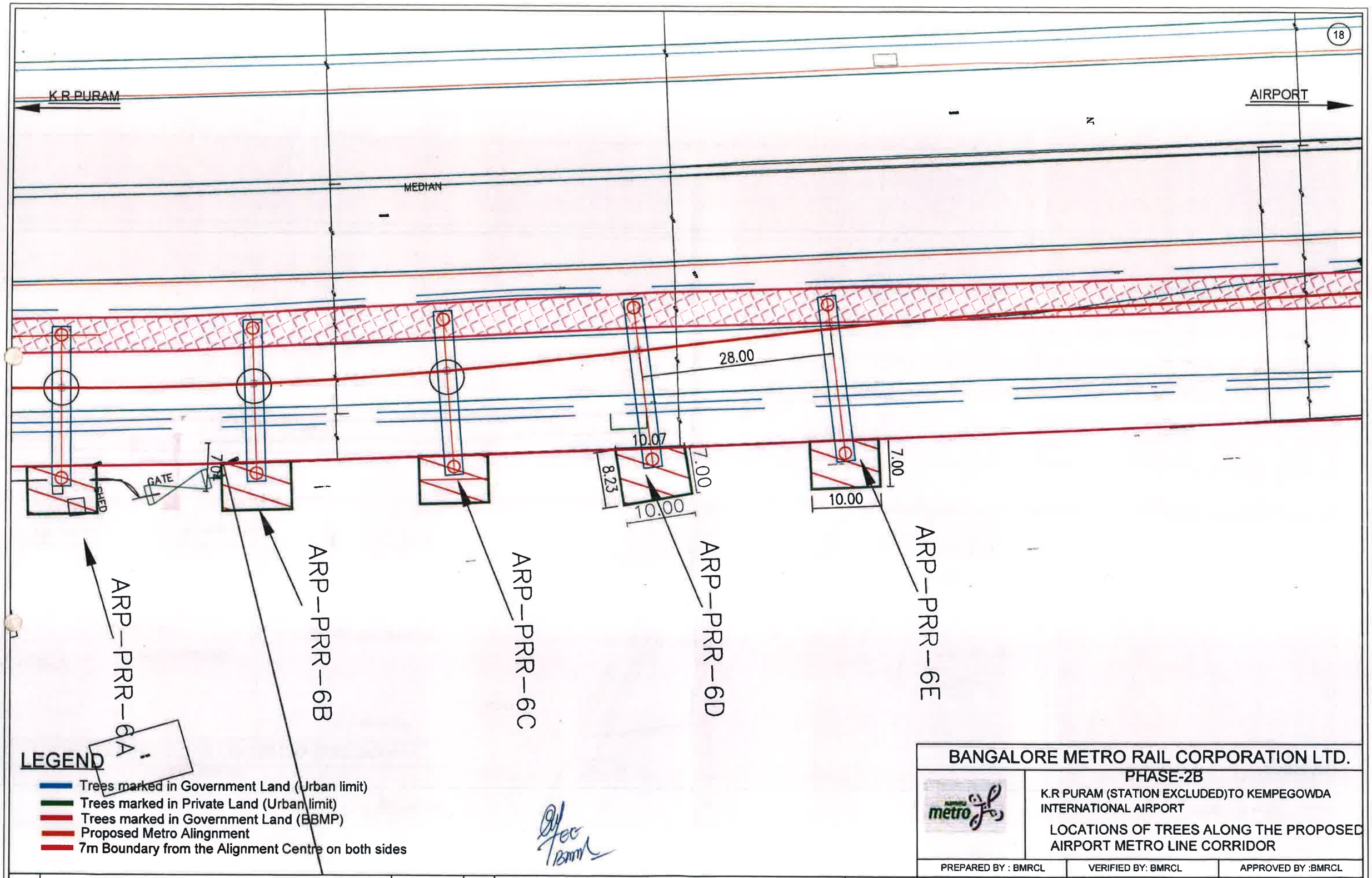

LEGEND

- Trees marked in Government Land (Urban limit)
- Trees marked in Private Land (Urban limit)
- Trees marked in Government Land (BBMP)
- Proposed Metro Alingnment
- 7m Boundary from the Alignment Centre on both sides

REV.NO	DESCRIPTION	DATE	REV.NO	DESCRIPTION	DATE

BANGALORE METRO RAIL CORPORATION LTD.

PHASE-2B

K.R PURAM (STATION EXCLUDED)TO KEMPEGOWDA INTERNATIONAL AIRPORT

LOCATIONS OF TREES ALONG THE PROPOSED AIRPORT METRO LINE CORRIDOR

PREPARED BY : BMRCL	VERIFIED BY: BMRCL	APPROVED BY :BMRCL
AE	AEE	DY.CE

DRG. No. BMRCL/PH–IIB/ARP LINE/LP/(18–01–20) REV: R3

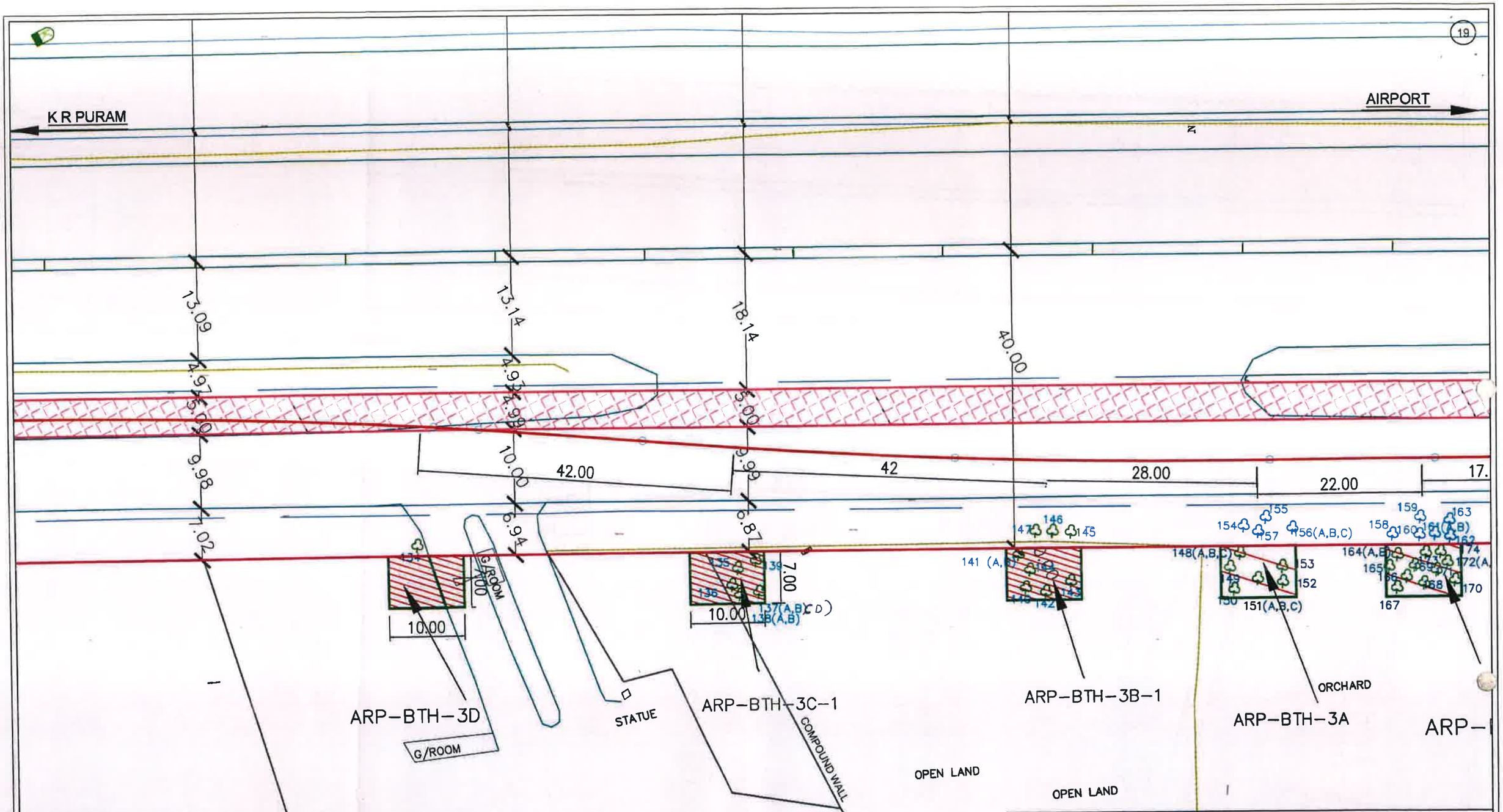

LEGEND

- Trees marked in Government Land (Urban limit)
- Trees marked in Private Land (Urban limit)
- Trees marked in Government Land (BBMP)
- Proposed Metro Alingnment
- 7m Boundary from the Alignment Centre on both sides

REV.NO	DESCRIPTION	DATE	REV.NO	DESCRIPTION	DATE

BANGALORE METRO RAIL CORPORATION LTD.

PHASE-2B

K.R PURAM (STATION EXCLUDED)TO KEMPEGOWDA INTERNATIONAL AIRPORT

LOCATIONS OF TREES ALONG THE PROPOSED AIRPORT METRO LINE CORRIDOR

PREPARED BY : BMRCL	VERIFIED BY: BMRCL	APPROVED BY :BMRCL
AE	AEE	DY.CE

DRG. No. BMRCL/PH-IIB/ARP LINE/LP/(18-01-20) REV: R3

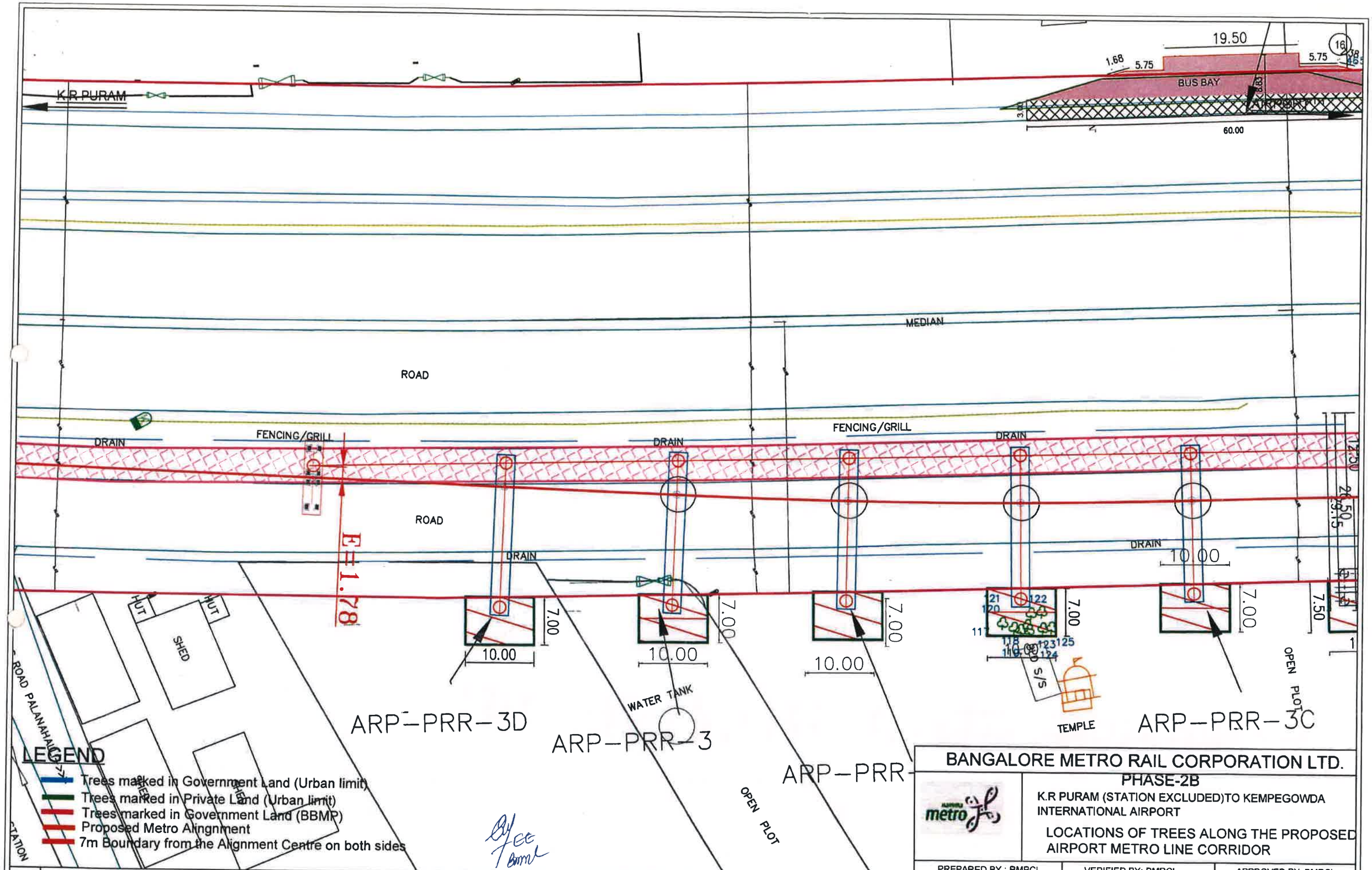

REV.NO	DESCRIPTION	DATE	REV.NO	DESCRIPTION	DATE

BANGALORE METRO RAIL CORPORATION LTD.

PHASE-2B

K.R PURAM (STATION EXCLUDED)TO KEMPEGOWDA INTERNATIONAL AIRPORT

LOCATIONS OF TREES ALONG THE PROPOSED AIRPORT METRO LINE CORRIDOR

PREPARED BY : BMRCL	VERIFIED BY: BMRCL	APPROVED BY :BMRCL
AE	AEE	DY.CE

DRG. : BMRCL/PH-IIB/ARP LINE/LP/(18-01-20) REV: R3

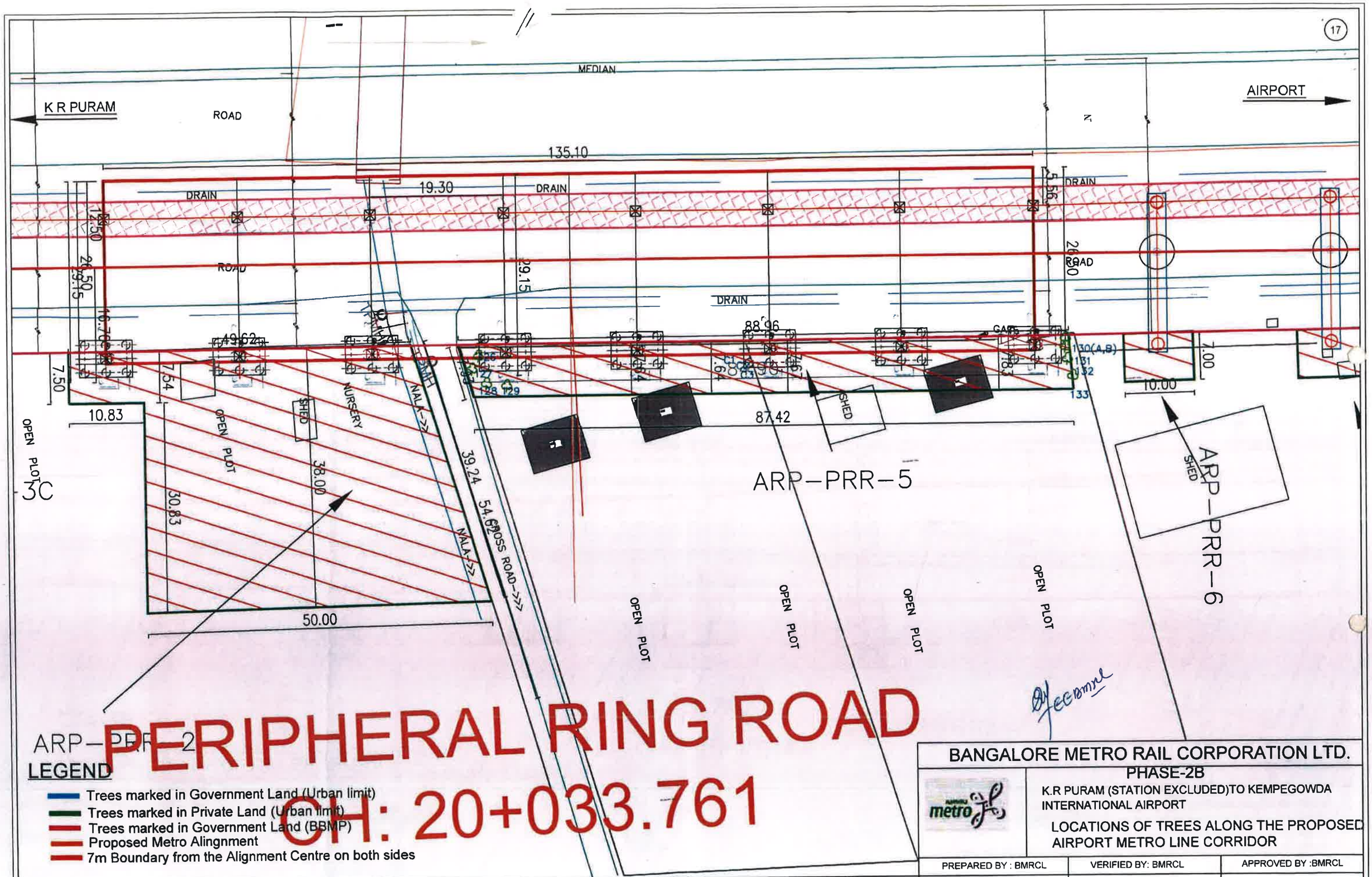

REV.NO	DESCRIPTION	DATE	REV.NO	DESCRIPTION	DATE

No. 6

BANGALORE METRO RAIL CORPORATION LTD.

PHASE-2B

K.R PURAM (STATION EXCLUDED)TO KEMPEGOWDA INTERNATIONAL AIRPORT

LOCATIONS OF TREES ALONG THE PROPOSED AIRPORT METRO LINE CORRIDOR

PREPARED BY : BMRCL	VERIFIED BY: BMRCL	APPROVED BY :BMRCL
AE	AEE	DY.CE

DRG. No. BMRCL/PH-IIB/ARP LINE/LP/(18-01-20) REV: R3

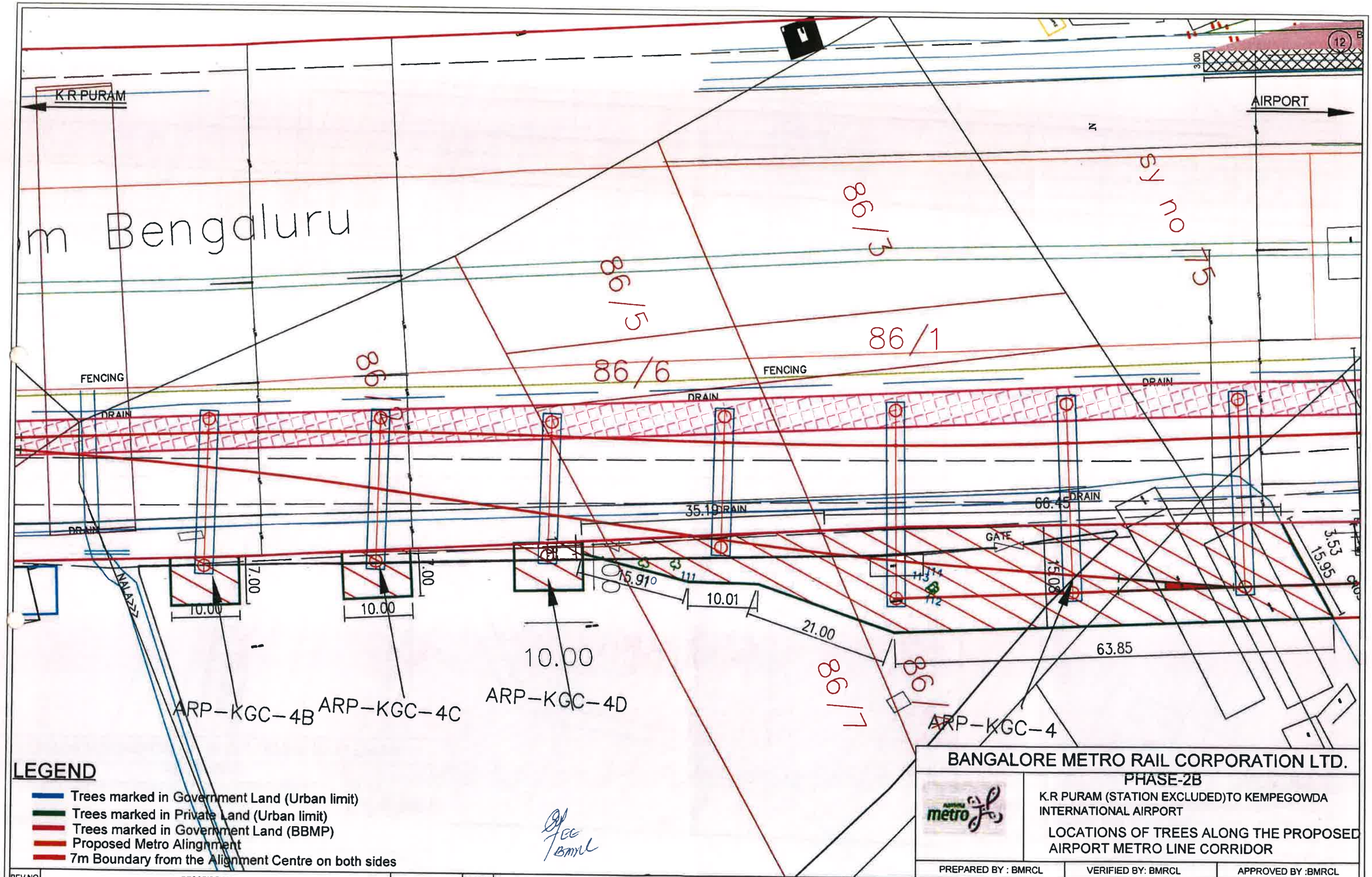
K.R PURAM
AIRPORT
m Bengaluru
86/3
86/5
86/1
86/6
86/7
sy no
FENCING
DRAIN
NALA
35.19
66.45
GATE
15.91
10.01
21.00
63.85
15.09
3.53
15.95
7.00
10.00
ARP-KGC-4B
ARP-KGC-4C
ARP-KGC-4D
ARP-KGC-4
LEGEND
Trees marked in Government Land (Urban limit)
Trees marked in Private Land (Urban limit)
Trees marked in Government Land (BBMP)
Proposed Metro Alinghment
7m Boundary from the Alignment Centre on both sides
BANGALORE METRO RAIL CORPORATION LTD.
PHASE-2B
K.R PURAM (STATION EXCLUDED)TO KEMPEGOWDA INTERNATIONAL AIRPORT
LOCATIONS OF TREES ALONG THE PROPOSED AIRPORT METRO LINE CORRIDOR
PREPARED BY : BMRCL
VERIFIED BY: BMRCL
APPROVED BY :BMRCL
AE
AEE
DY.CE
DRG. No. BMRCL/PH-IIB/ARP LINE/LP/(18-01-20)
REV: R3
REV.NO
DESCRIPTION
DATE

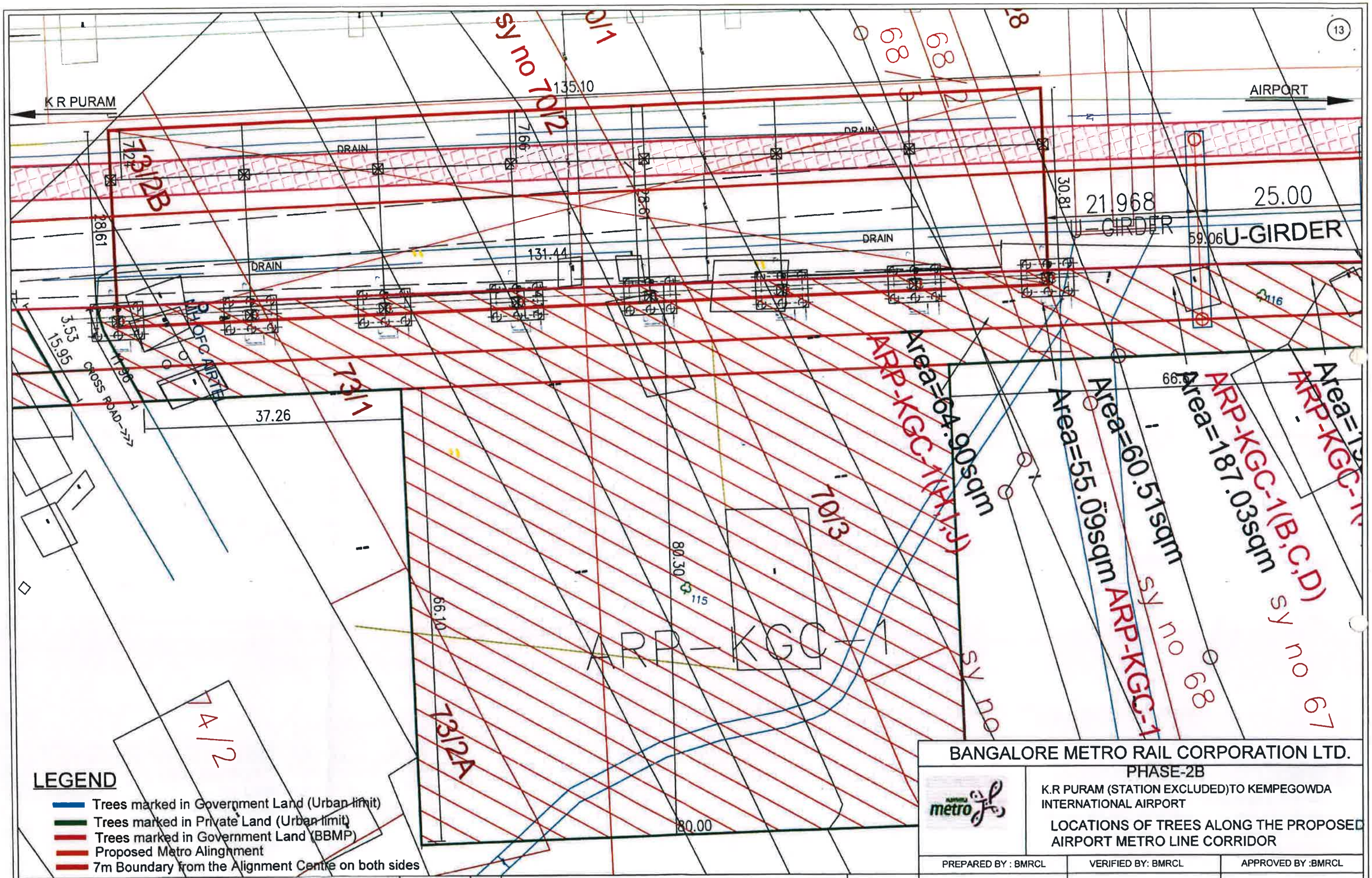

REV.NO	DESCRIPTION	DATE	REV.NO	DESCRIPTION	DATE

BANGALORE METRO RAIL CORPORATION LTD.

PHASE-2B

K.R PURAM (STATION EXCLUDED)TO KEMPEGOWDA INTERNATIONAL AIRPORT

LOCATIONS OF TREES ALONG THE PROPOSED AIRPORT METRO LINE CORRIDOR

PREPARED BY : BMRCL	VERIFIED BY: BMRCL	APPROVED BY :BMRCL
AE	AEE	DY.CE

DRG. No. BMRCL/PH-IIB/ARP LINE/LP/(18-01-20) REV: R3

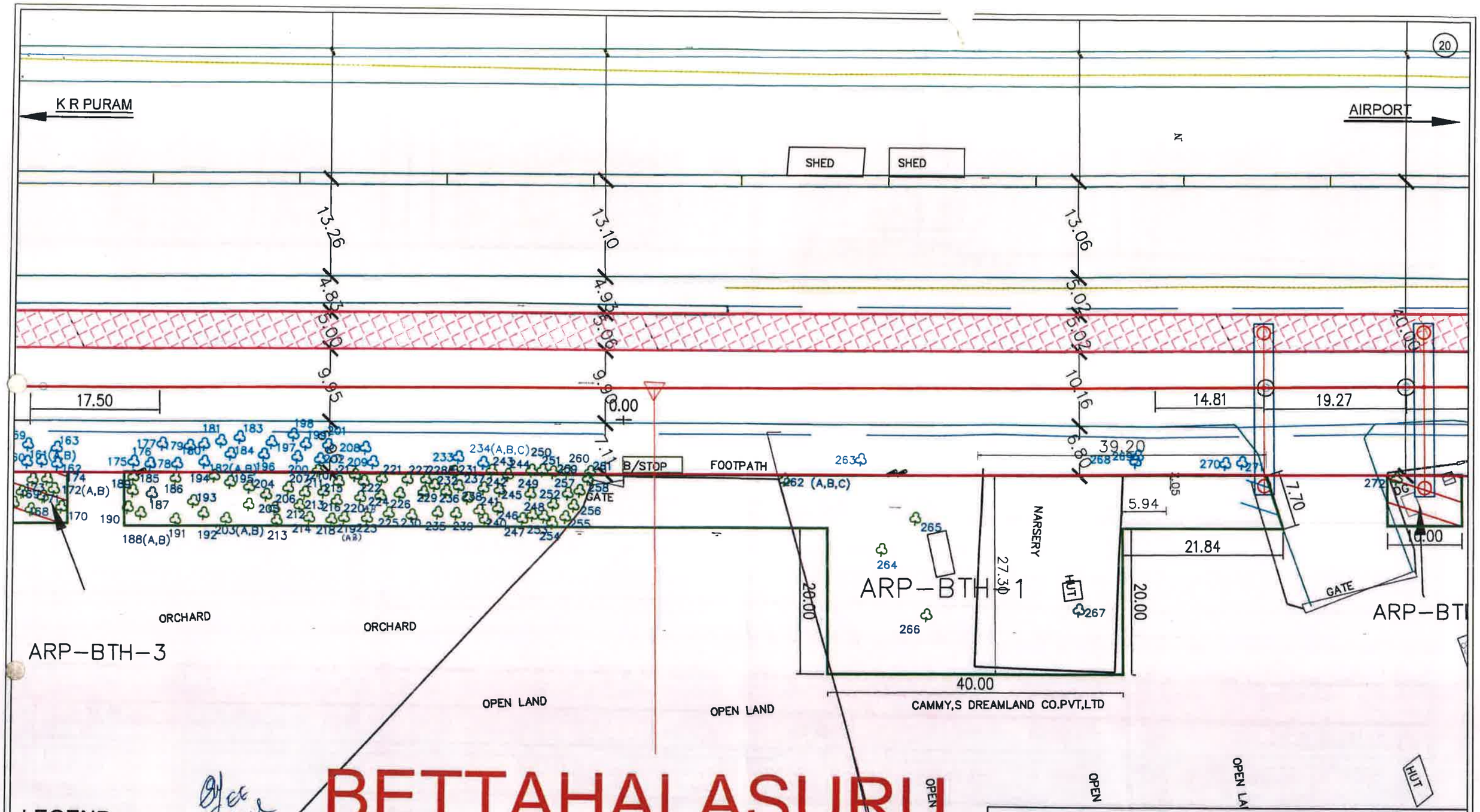

BETTAHALASURU

CH: 23+829.285

LEGEND

- Trees marked in Government Land (Urban limit)
- Trees marked in Private Land (Urban limit)
- Trees marked in Government Land (BBMP)
- Proposed Metro Alingnment
- 7m Boundary from the Alignment Centre on both sides

REV.NO	DESCRIPTION	DATE	REV.NO	DESCRIPTION	DATE

BANGALORE METRO RAIL CORPORATION LTD.

PHASE-2B

K.R PURAM (STATION EXCLUDED)TO KEMPEGOWDA INTERNATIONAL AIRPORT

LOCATIONS OF TREES ALONG THE PROPOSED AIRPORT METRO LINE CORRIDOR

PREPARED BY : BMRCL	VERIFIED BY: BMRCL	APPROVED BY :BMRCL
AE	AEE	DY.CE

DRG. No. BMRCL/PH-IIB/ARP LINE/LP/(18-01-20) REV: R3

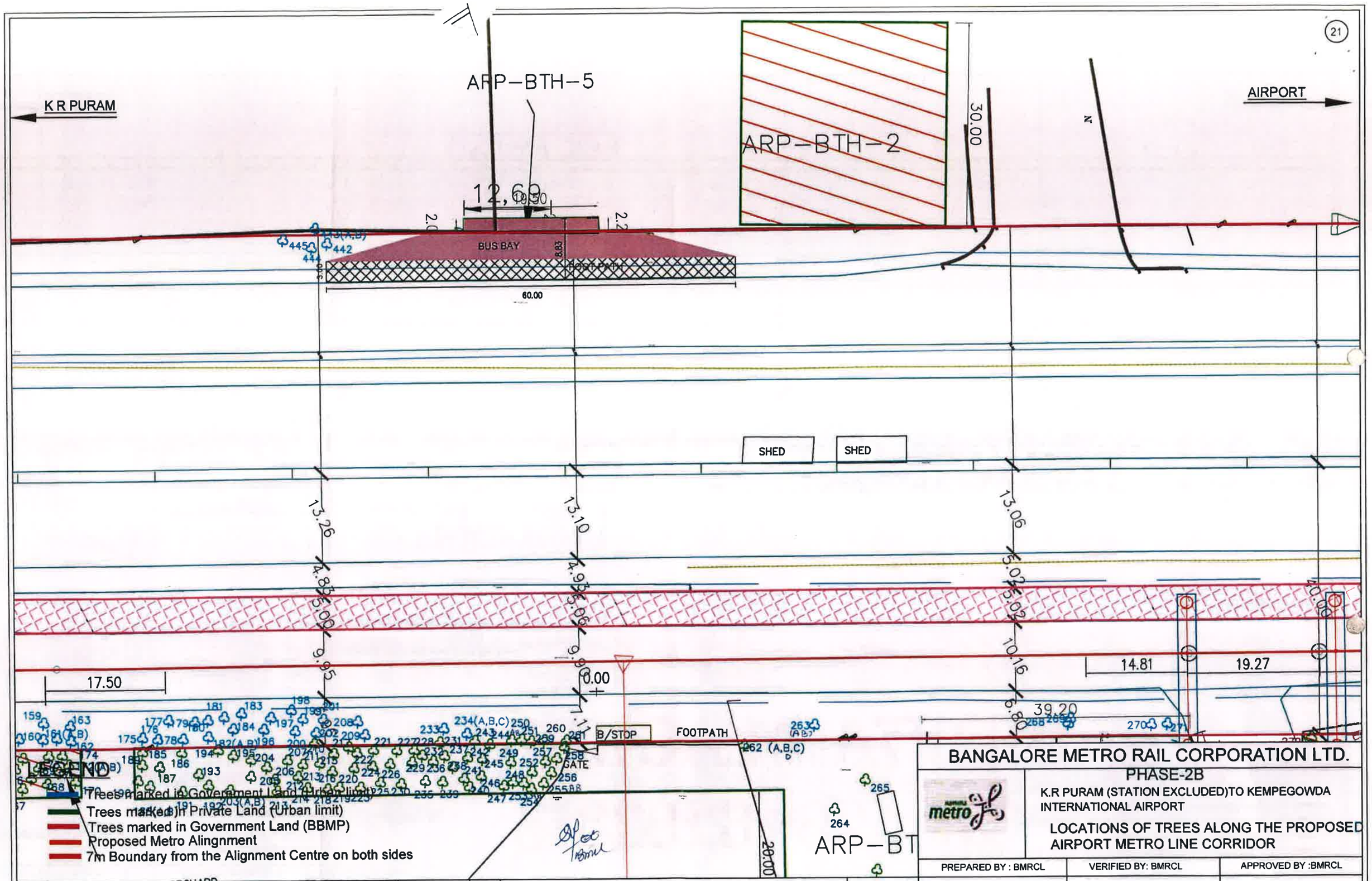

REV.NO	DESCRIPTION	DATE	REV.NO	DESCRIPTION	DATE

BANGALORE METRO RAIL CORPORATION LTD.

PHASE-2B

K.R PURAM (STATION EXCLUDED)TO KEMPEGOWDA INTERNATIONAL AIRPORT

LOCATIONS OF TREES ALONG THE PROPOSED AIRPORT METRO LINE CORRIDOR

PREPARED BY : BMRCL	VERIFIED BY: BMRCL	APPROVED BY :BMRCL
AE	AEE	DY.CE

DRG. No. BMRCL/PH-IIB/ARP LINE/LP/(18-01-20) REV: R3

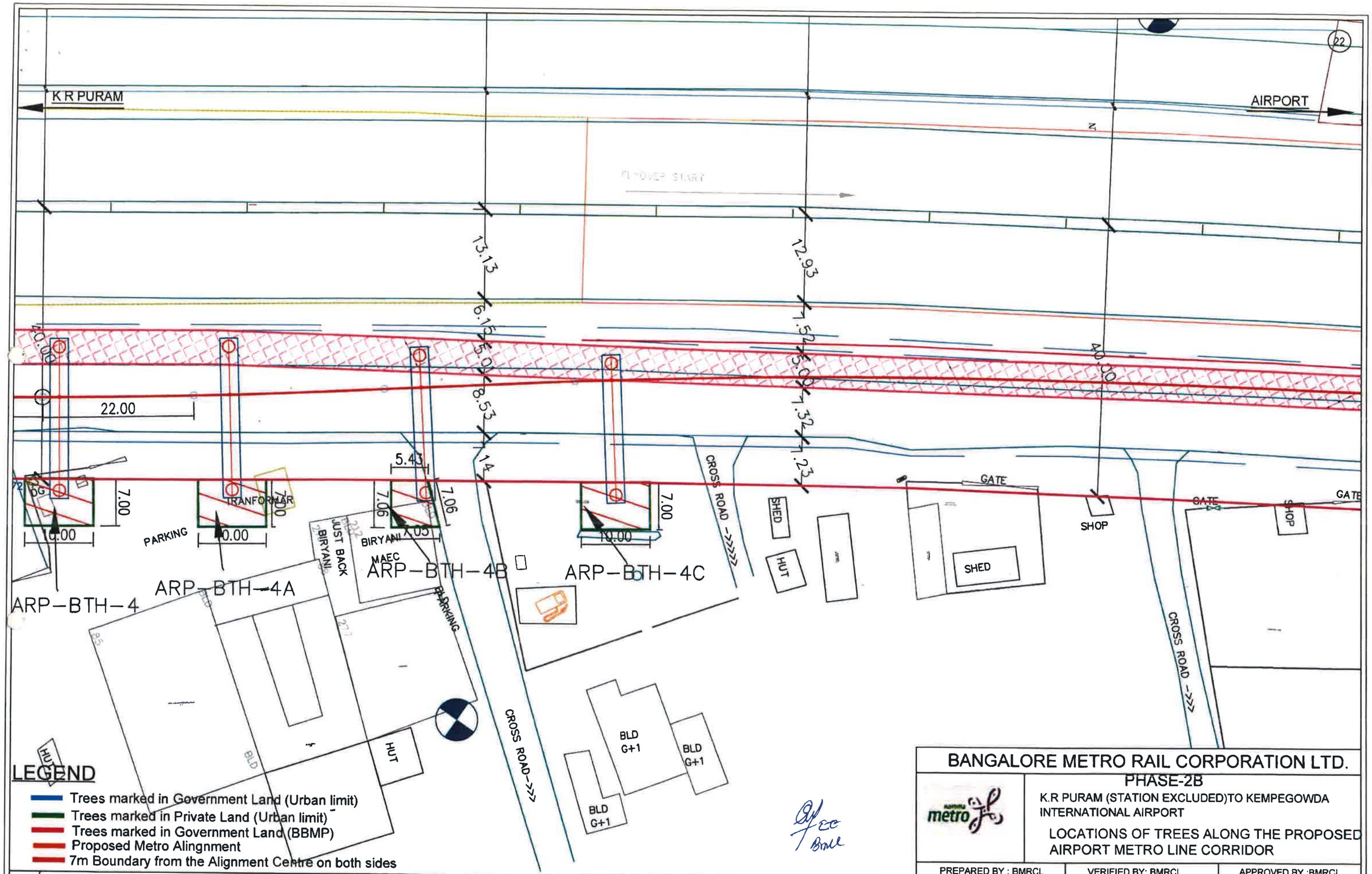

REV.NO	DESCRIPTION	DATE	REV.NO	DESCRIPTION	DATE

BANGALORE METRO RAIL CORPORATION LTD.

PHASE-2B

K.R PURAM (STATION EXCLUDED)TO KEMPEGOWDA INTERNATIONAL AIRPORT

LOCATIONS OF TREES ALONG THE PROPOSED AIRPORT METRO LINE CORRIDOR

PREPARED BY : BMRCL	VERIFIED BY: BMRCL	APPROVED BY :BMRCL
AE	AEE	DY.CE

DRG. No. BMRCL/PH-IIB/ARP LINE/LP/(18-01-20) REV: R3

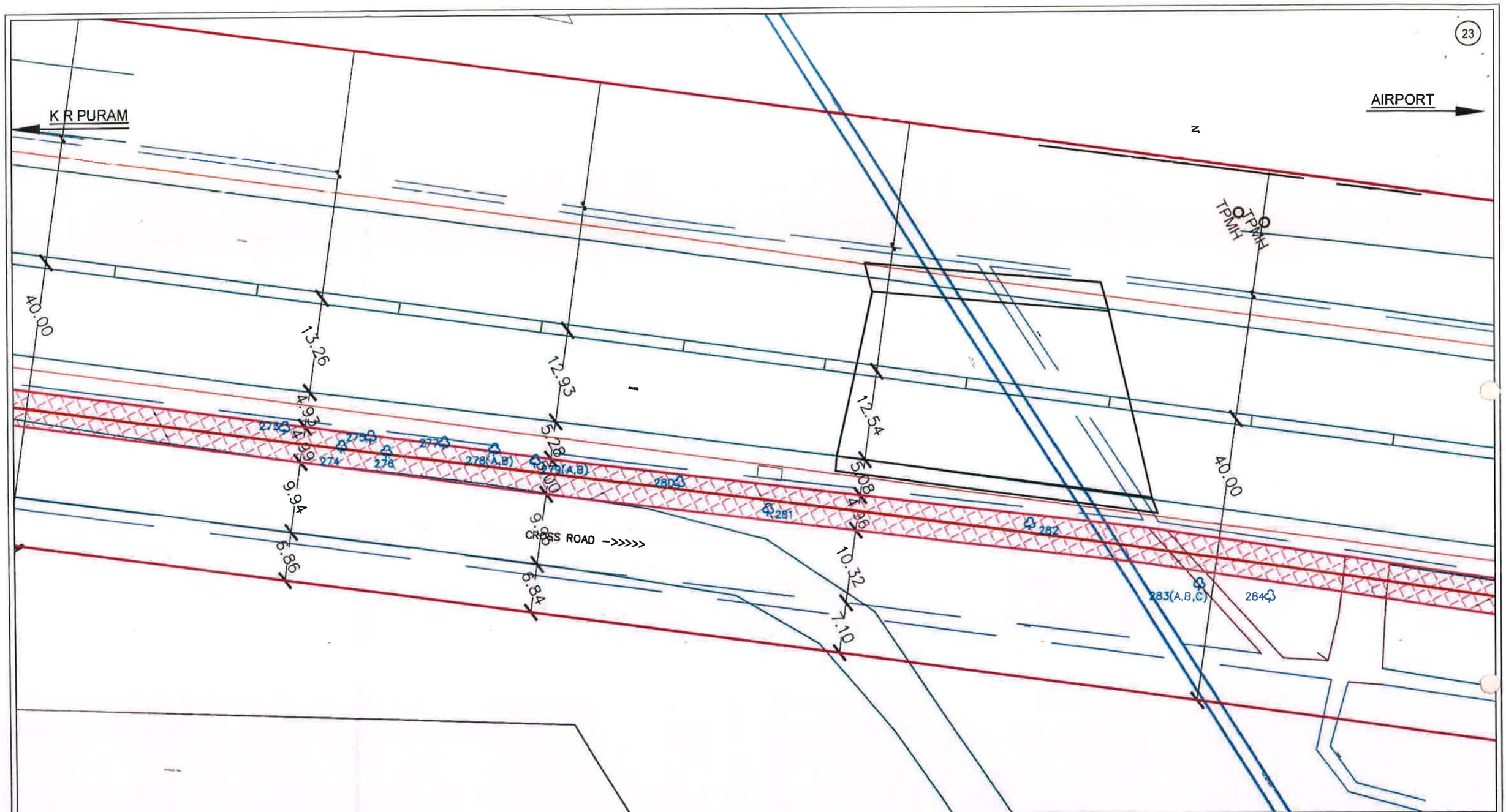

LEGEND

- Trees marked in Government Land (Urban limit)
- Trees marked in Private Land (Urban limit)
- Trees marked in Government Land (BBMP)
- Proposed Metro Alingnment
- 7m Boundary from the Alignment Centre on both sides

REV.NO	DESCRIPTION	DATE	REV.NO	DESCRIPTION	DATE

BANGALORE METRO RAIL CORPORATION LTD.

PHASE-2B

K.R PURAM (STATION EXCLUDED)TO KEMPEGOWDA INTERNATIONAL AIRPORT

LOCATIONS OF TREES ALONG THE PROPOSED AIRPORT METRO LINE CORRIDOR

PREPARED BY : BMRCL	VERIFIED BY: BMRCL	APPROVED BY :BMRCL
AE	AEE	DY.CE

DRG. No. BMRCL/PH-IIB/ARP LINE/LP/(18-01-20) REV: R3

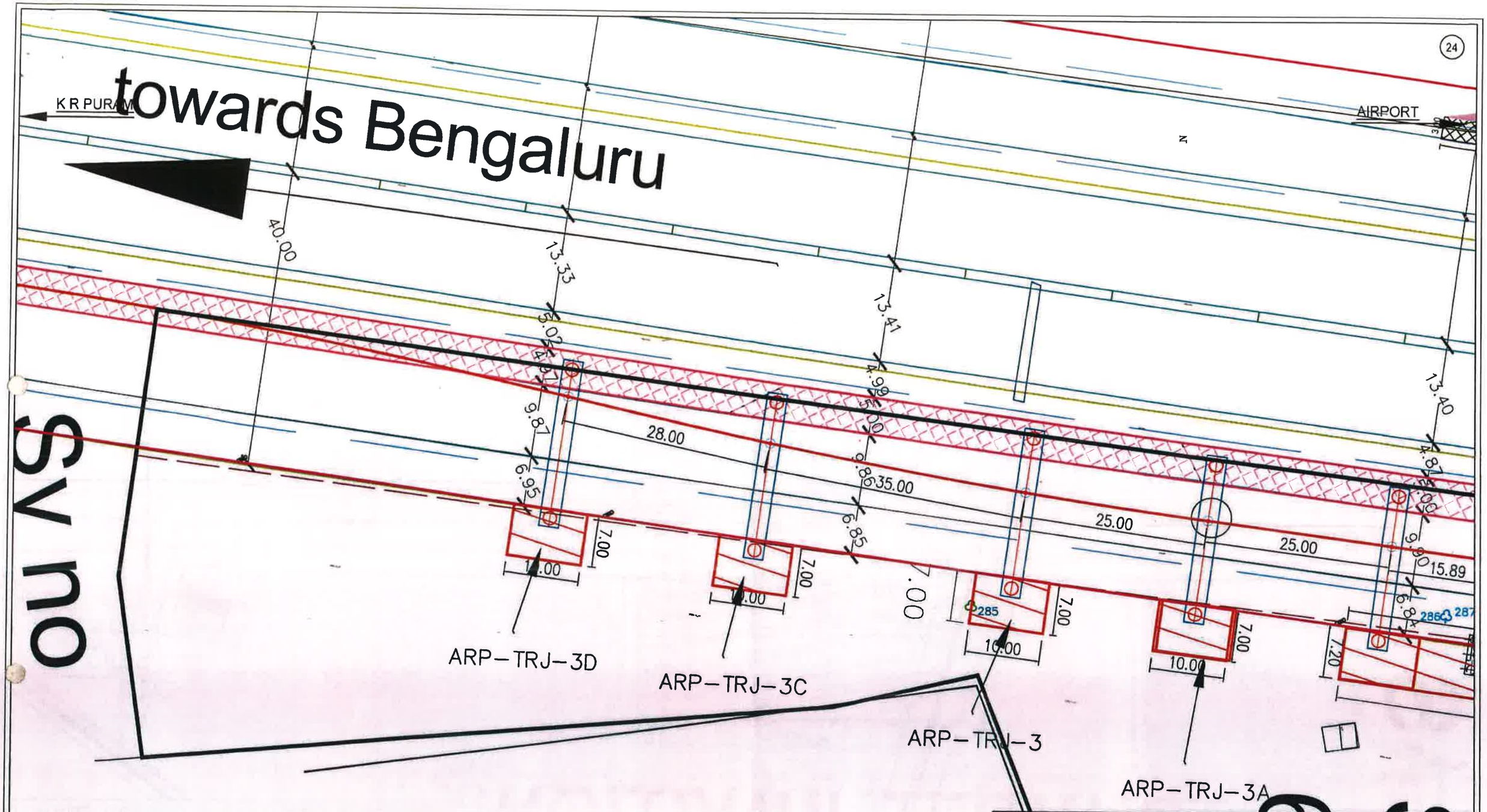

LEGEND

- Trees marked in Government Land (Urban limit)
- Trees marked in Private Land (Urban limit)
- Trees marked in Government Land (BBMP)
- Proposed Metro Alingnment
- 7m Boundary from the Alignment Centre on both sides

REV.NO	DESCRIPTION	DATE	REV.NO	DESCRIPTION	DATE

BANGALORE METRO RAIL CORPORATION LTD.

PHASE-2B

K.R PURAM (STATION EXCLUDED)TO KEMPEGOWDA INTERNATIONAL AIRPORT

LOCATIONS OF TREES ALONG THE PROPOSED AIRPORT METRO LINE CORRIDOR

PREPARED BY : BMRCL	VERIFIED BY: BMRCL	APPROVED BY :BMRCL
AE	AEE	DY.CE

DRG. No. BMRCL/PH–IIB/ARP LINE/LP/(18–01–20) REV: R3

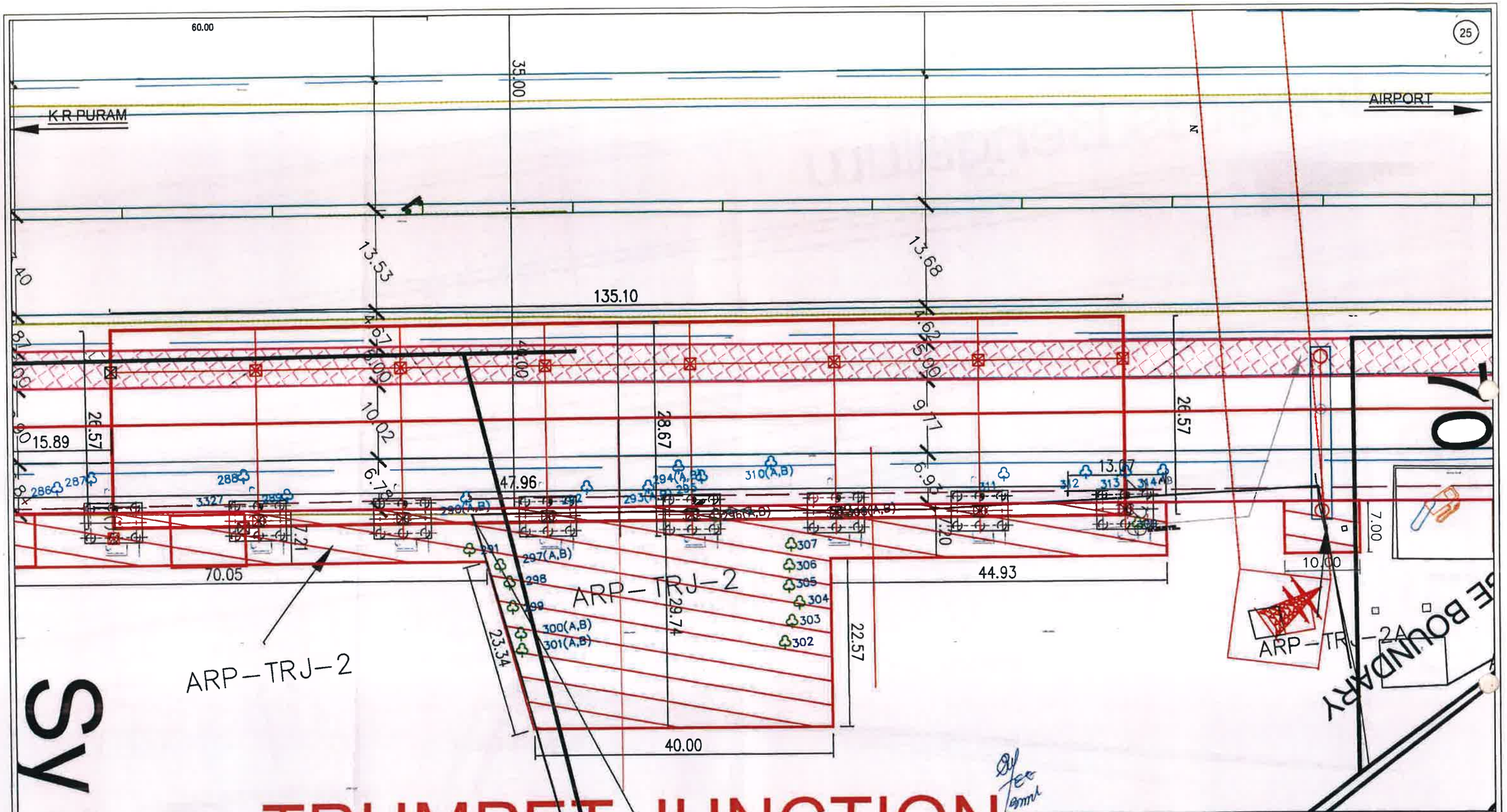

TRUMPET JUNCTION

CH: 28+733.735

SY NO

LEGEND

- Trees marked in Government Land (Urban limit)
- Trees marked in Private Land (Urban limit)
- Trees marked in Government Land (BBMP)
- Proposed Metro Alingnment
- 7m Boundary from the Alignment Centre on both sides

REV.NO	DESCRIPTION	DATE	REV.NO	DESCRIPTION	DATE

BANGALORE METRO RAIL CORPORATION LTD.

PHASE-2B

K.R PURAM (STATION EXCLUDED)TO KEMPEGOWDA INTERNATIONAL AIRPORT

LOCATIONS OF TREES ALONG THE PROPOSED AIRPORT METRO LINE CORRIDOR

PREPARED BY : BMRCL	VERIFIED BY: BMRCL	APPROVED BY :BMRCL
AE	AEE	DY.CE

DRG. No. BMRCL/PH–IIB/ARP LINE/LP/(18–01–20) REV: R3

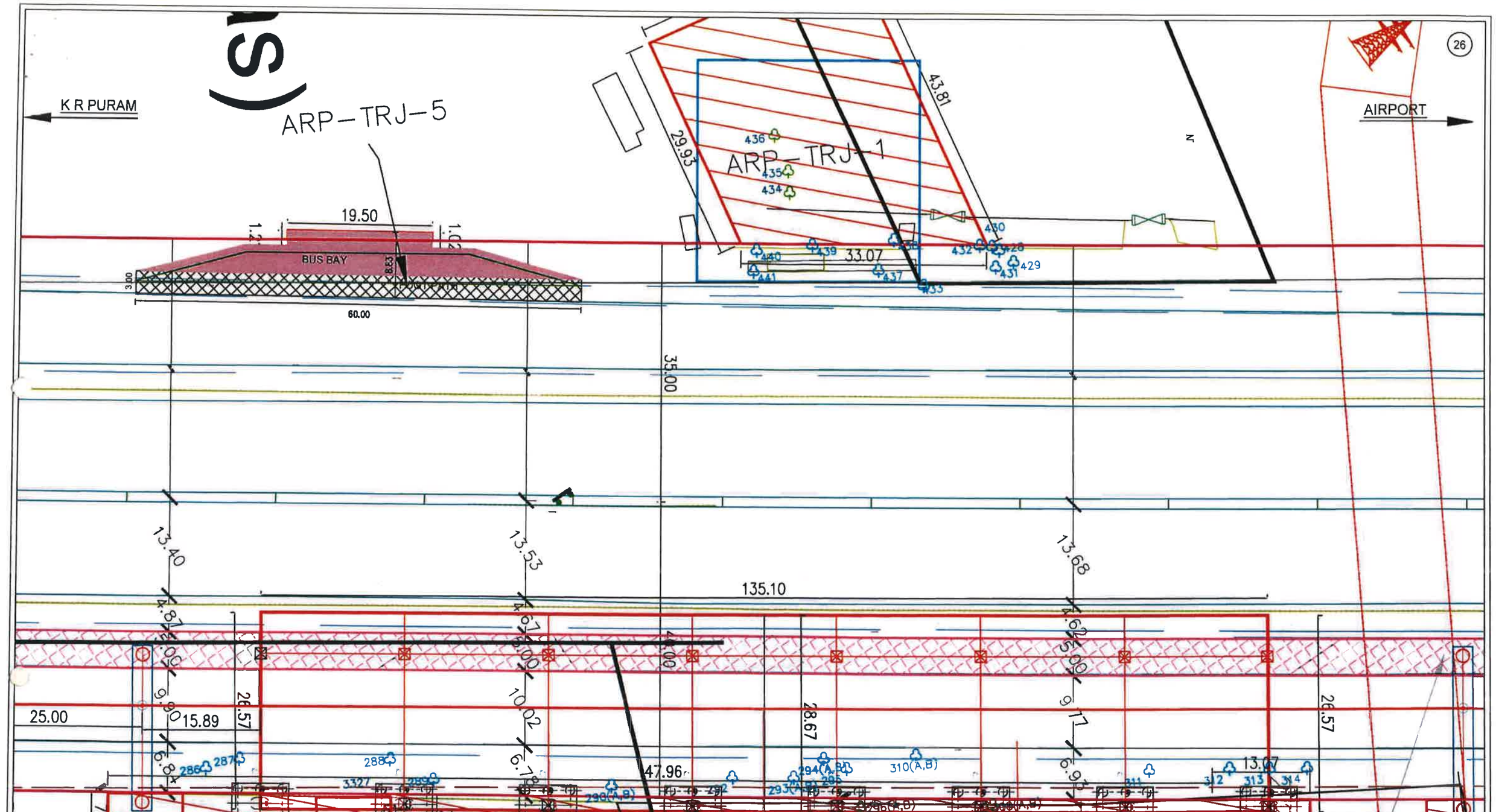

LEGEND

- Trees marked in Government Land (Urban limit)
- Trees marked in Private Land (Urban limit)
- Trees marked in Government Land (BBMP)
- Proposed Mëtro Alingnment
- 7m Boundary from the Alignment Centre on both sides

REV.NO	DESCRIPTION	DATE	REV.NO	DESCRIPTION	DATE

BANGALORE METRO RAIL CORPORATION LTD.

PHASE-2B

K.R PURAM (STATION EXCLUDED)TO KEMPEGOWDA INTERNATIONAL AIRPORT

LOCATIONS OF TREES ALONG THE PROPOSED AIRPORT METRO LINE CORRIDOR

PREPARED BY : BMRCL	VERIFIED BY: BMRCL	APPROVED BY :BMRCL
AE	AEE	DY.CE

DRG. No. BMRCL/PH–IIB/ARP LINE/LP/(18–01–20) REV: R3

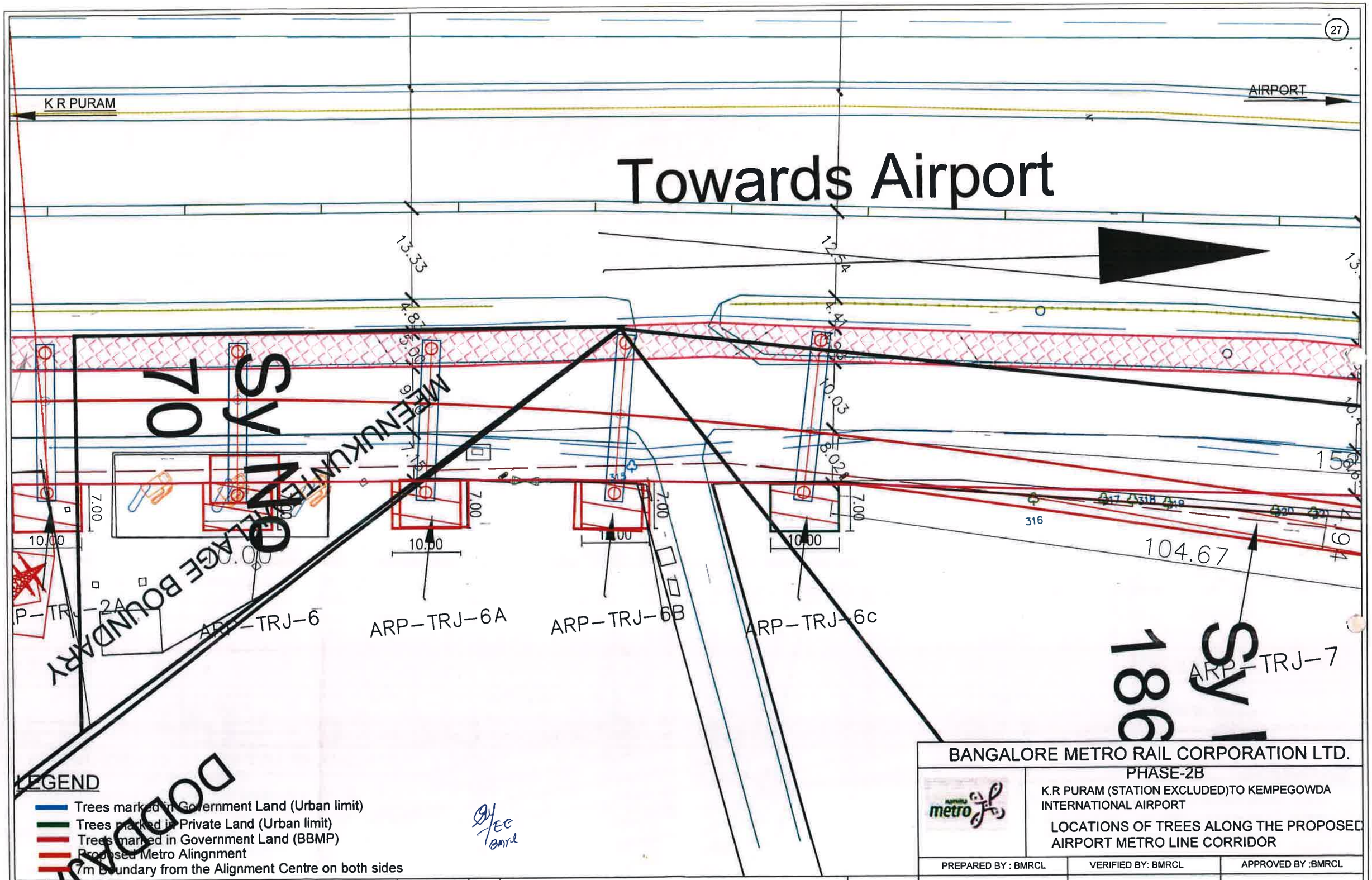

REV.NO	DESCRIPTION	DATE	REV.NO	DESCRIPTION	DATE

BANGALORE METRO RAIL CORPORATION LTD.

PHASE-2B

K.R PURAM (STATION EXCLUDED)TO KEMPEGOWDA INTERNATIONAL AIRPORT

LOCATIONS OF TREES ALONG THE PROPOSED AIRPORT METRO LINE CORRIDOR

PREPARED BY : BMRCL	VERIFIED BY: BMRCL	APPROVED BY :BMRCL
AE	AEE	DY.CE

DRG. No. BMRCL/PH–IIB/ARP LINE/LP/(18–01–20) REV: R3

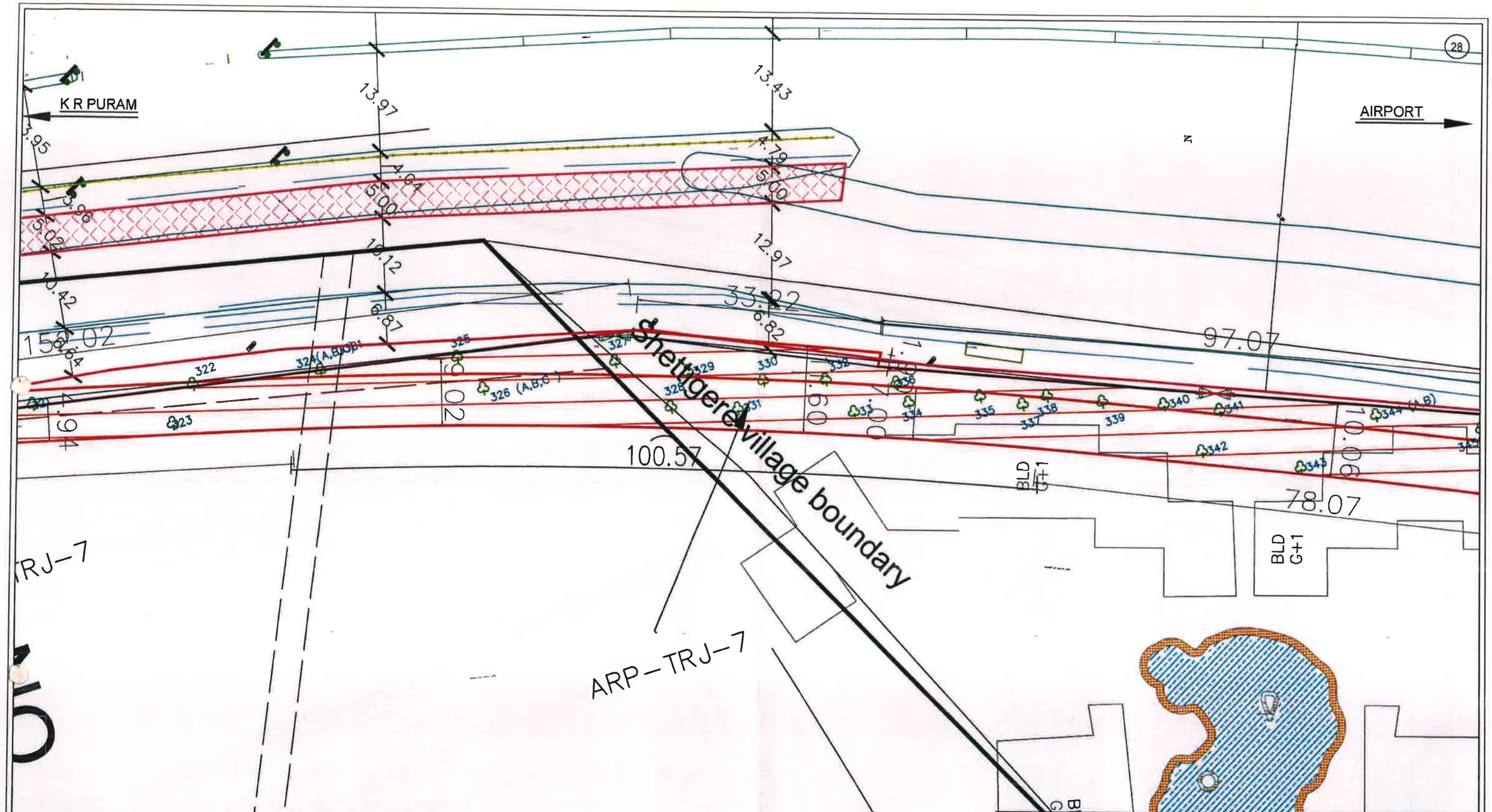

LEGEND

- Trees marked in Government Land (Urban limit)
- Trees marked in Private Land (Urban limit)
- Trees marked in Government Land (BBMP)
- Proposed Metro Alingnment
- 7m Boundary from the Alignment Centre on both sides

REV.NO	DESCRIPTION	DATE	REV.NO	DESCRIPTION	DATE

EE
BMRC

BANGALORE METRO RAIL CORPORATION LTD.

PHASE-2B

K.R PURAM (STATION EXCLUDED)TO KEMPEGOWDA INTERNATIONAL AIRPORT

LOCATIONS OF TREES ALONG THE PROPOSED AIRPORT METRO LINE CORRIDOR

PREPARED BY : BMRCL	VERIFIED BY: BMRCL	APPROVED BY :BMRCL
AE	AEE	DY.CE

DRG. No. BMRCL/PH-IIB/ARP LINE/LP/(18-01-20) REV: R3

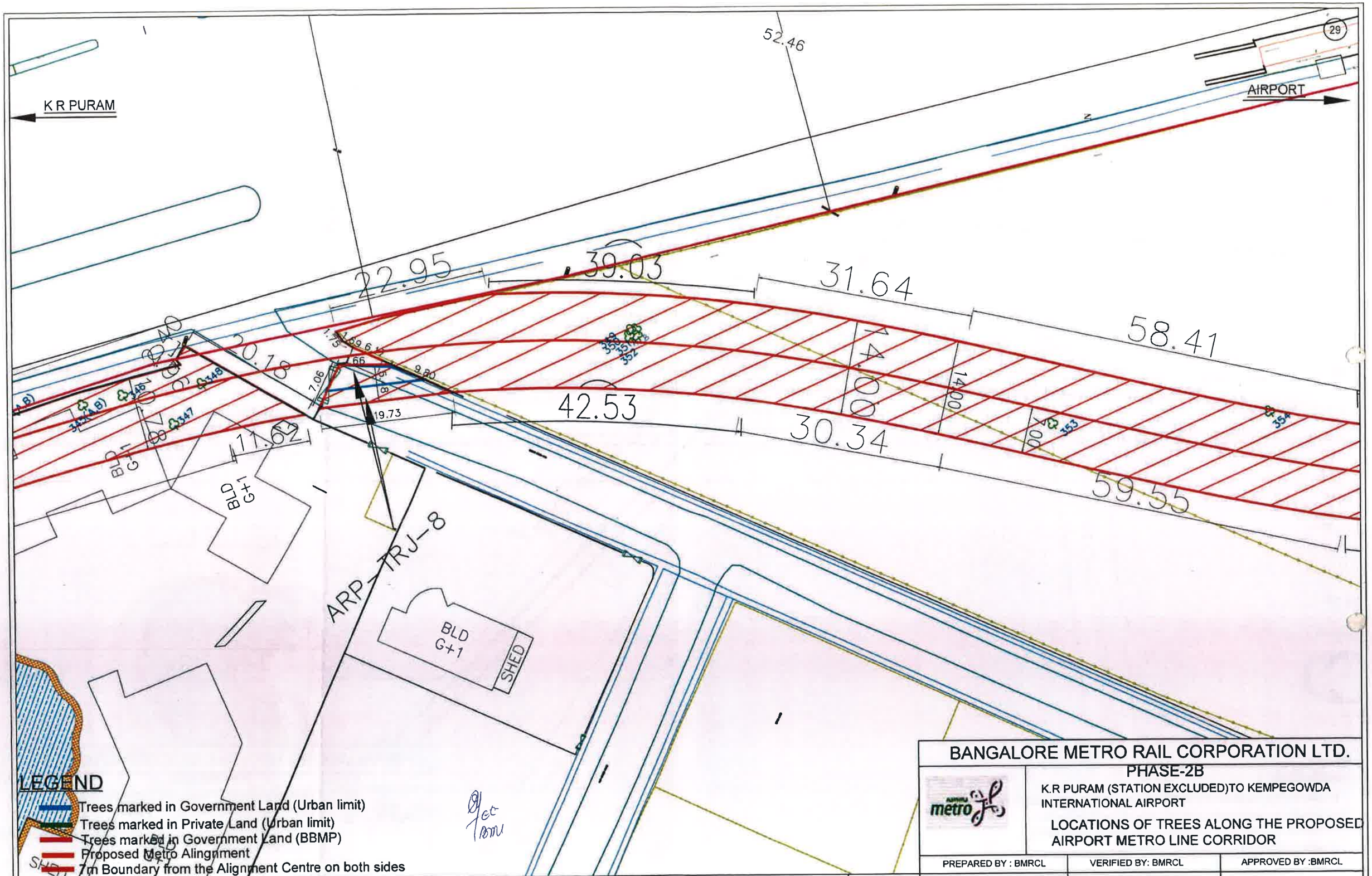

REV.NO	DESCRIPTION	DATE	REV.NO	DESCRIPTION	DATE

BANGALORE METRO RAIL CORPORATION LTD.

PHASE-2B

K.R PURAM (STATION EXCLUDED)TO KEMPEGOWDA INTERNATIONAL AIRPORT

LOCATIONS OF TREES ALONG THE PROPOSED AIRPORT METRO LINE CORRIDOR

PREPARED BY : BMRCL	VERIFIED BY: BMRCL	APPROVED BY :BMRCL
AE	AEE	DY.CE

DRG. No. BMRCL/PH-IIB/ARP LINE/LP/(18-01-20) REV: R3

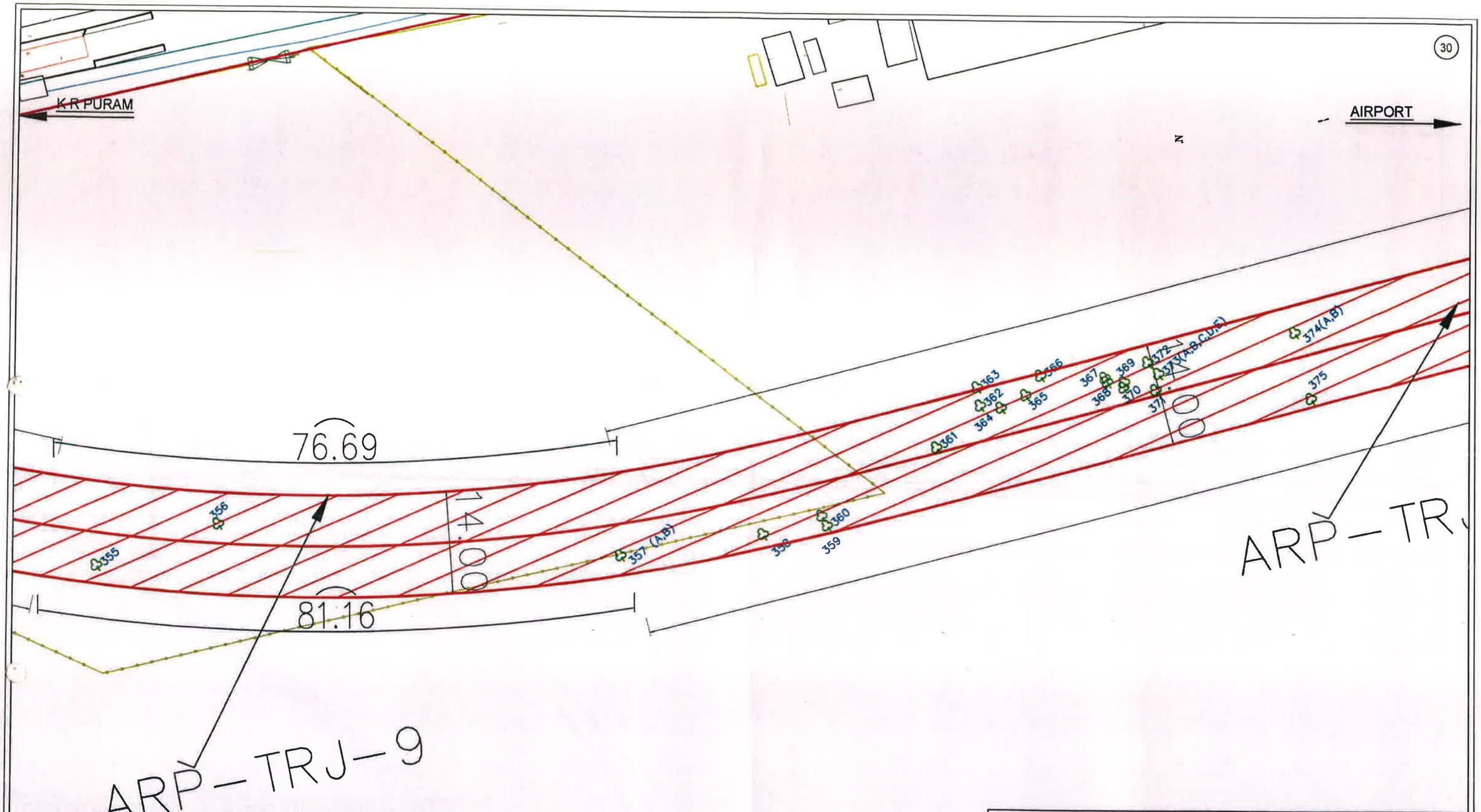

LEGEND

- Trees marked in Government Land (Urban limit)
- Trees marked in Private Land (Urban limit)
- Trees marked in Government Land (BBMP)
- Proposed Metro Alingnment
- 7m Boundary from the Alignment Centre on both sides

REV.NO	DESCRIPTION	DATE	REV.NO	DESCRIPTION	DATE

EE BMRCL

BANGALORE METRO RAIL CORPORATION LTD.

PHASE-2B

K.R PURAM (STATION EXCLUDED)TO KEMPEGOWDA INTERNATIONAL AIRPORT

LOCATIONS OF TREES ALONG THE PROPOSED AIRPORT METRO LINE CORRIDOR

PREPARED BY : BMRCL	VERIFIED BY: BMRCL	APPROVED BY :BMRCL
AE	AEE	DY.CE

DRG. No. BMRCL/PH–IIB/ARP LINE/LP/(18–01–20) REV: R3

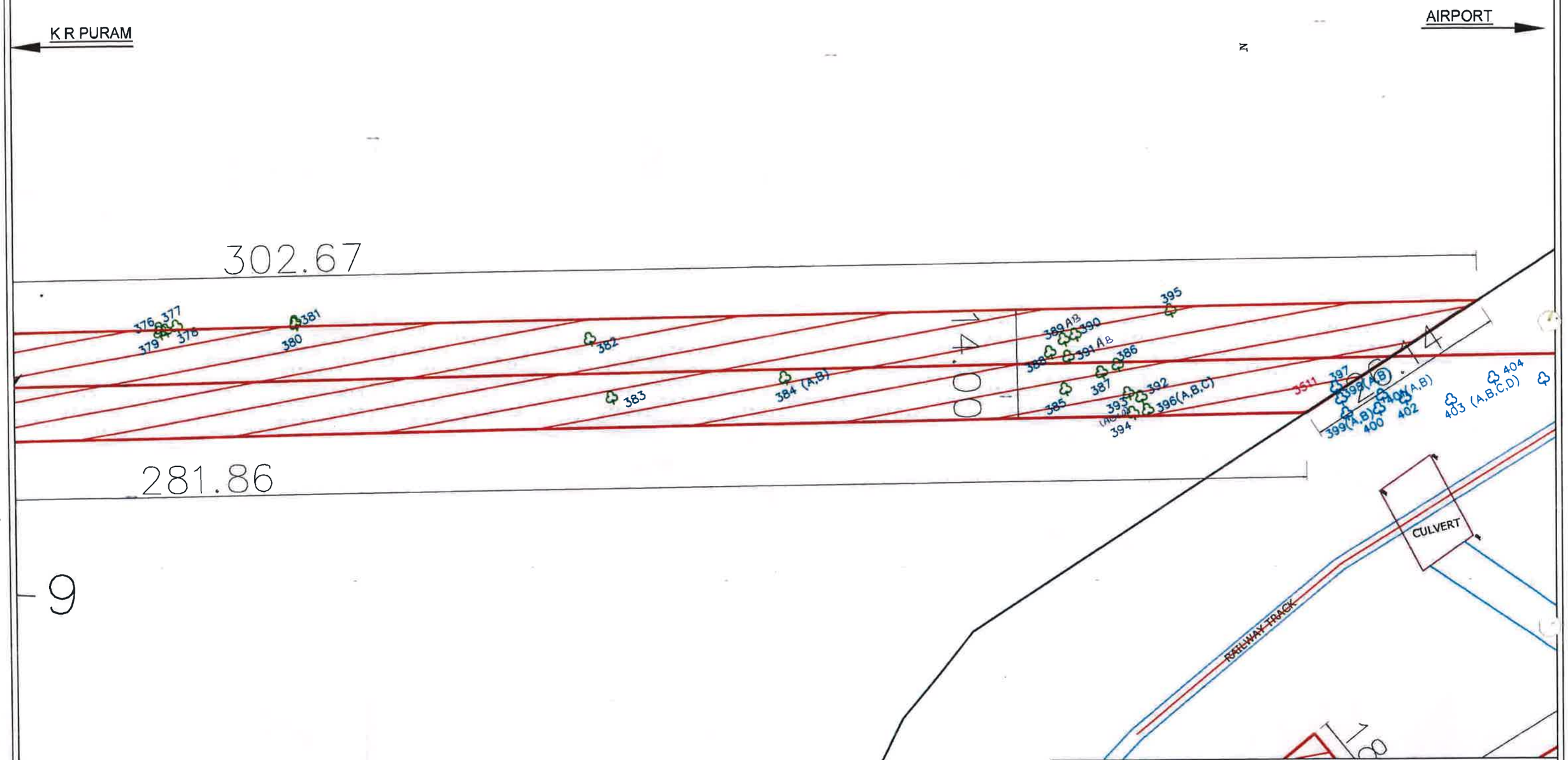

LEGEND

- Trees marked in Government Land (Urban limit)
- Trees marked in Private Land (Urban limit)
- Trees marked in Government Land (BBMP)
- Proposed Metro Alingnment
- 7m Boundary from the Alignment Centre on both sides

EE/BMRCL

REV.NO	DESCRIPTION	DATE	REV.NO	DESCRIPTION	DATE

BANGALORE METRO RAIL CORPORATION LTD.

PHASE-2B

K.R PURAM (STATION EXCLUDED)TO KEMPEGOWDA INTERNATIONAL AIRPORT

LOCATIONS OF TREES ALONG THE PROPOSED AIRPORT METRO LINE CORRIDOR

PREPARED BY : BMRCL	VERIFIED BY: BMRCL	APPROVED BY :BMRCL
AE	AEE	DY.CE

DRG. No. BMRCL/PH-IIB/ARP LINE/LP/(18-01-20) REV: R3

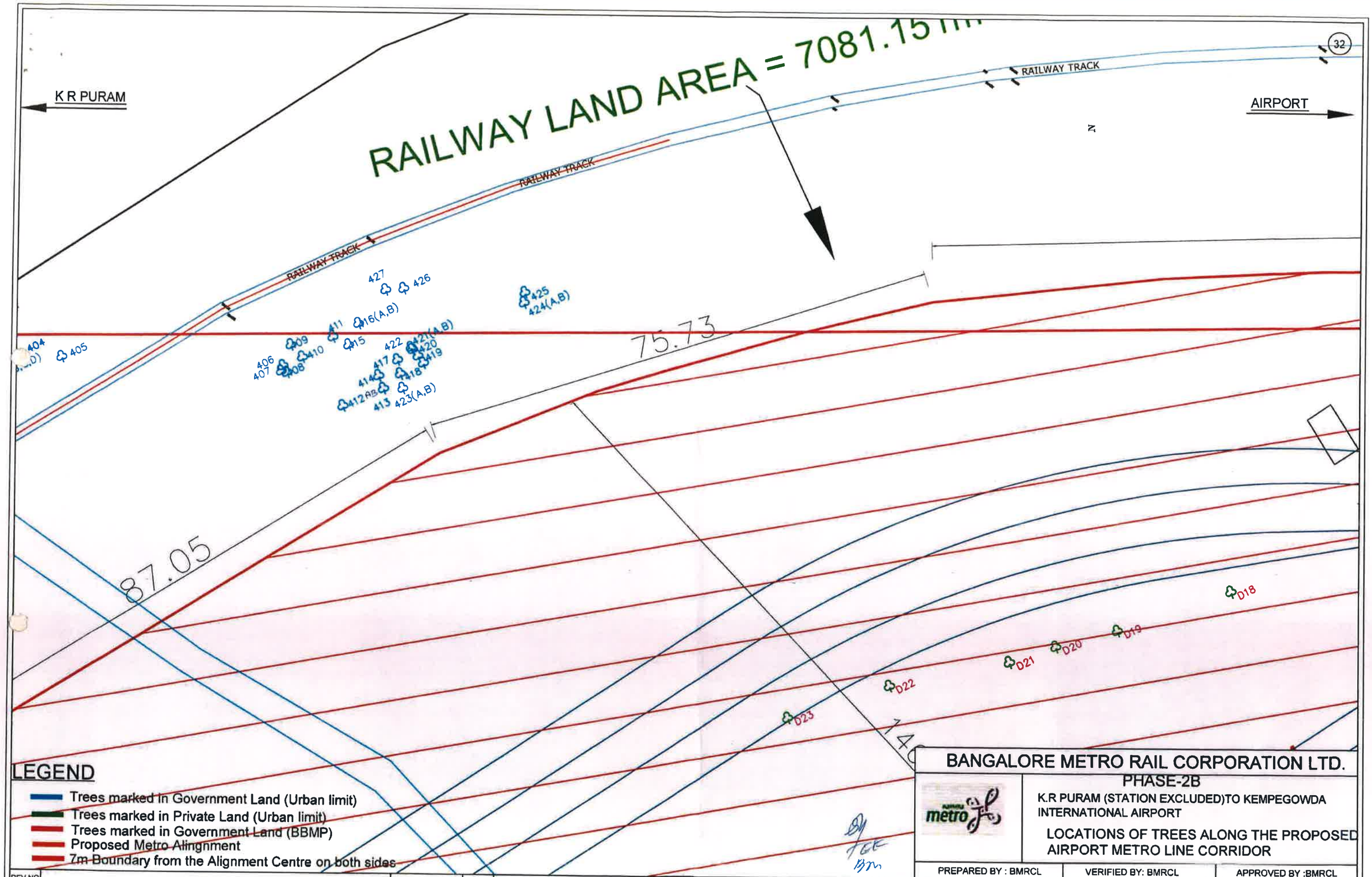

REV.NO	DESCRIPTION	DATE	REV.NO	DESCRIPTION	DATE

BANGALORE METRO RAIL CORPORATION LTD.

PHASE-2B

K.R PURAM (STATION EXCLUDED)TO KEMPEGOWDA INTERNATIONAL AIRPORT

LOCATIONS OF TREES ALONG THE PROPOSED AIRPORT METRO LINE CORRIDOR

PREPARED BY : BMRCL	VERIFIED BY: BMRCL	APPROVED BY :BMRCL
AE	AEE	DY.CE

DRG. No. BMRCL/PH-IIB/ARP LINE/LP/(18-01-20) REV: R3