PUBLIC NOTICE

This is to bring to your notice of all citizens of Bengaluru that Bangalore Metro Rail Corporation Limited (BMRCL) had submitted the application to the under signed for removal of trees in Kempapura to Bagalur cross BBMP limit Airport Line Phase-2B Package 2 & 3. Details as given below:

Name of the project	Construction of elevated structures (viaduct & stations) of length 11.678 Km from Chainage 10072.00m to 21500.00 m and five elevated Metro Stations viz Hebbal, Kodigeghalli, Jakkur Cross, Yelahanka and Bagalur Cross. Including 250 m pocket track, road widening, Utility Diversion and allied works of Airport line Phase-2B (Package-2 & 3) of Bangalore Metro Rail Project.
Name of the Agency	Bangalore Metro Rail Corporation Limited
Purpose for removal of tree	Infringing Metro Construction works from Kemapapura to Bagalur cross BBMP limit Airport line Phase-2B Package 2&3.
Description of the area with clear demarcation of boundaries or with GPS readings	

Sl No	Longitude (D M S)	Latitude (D M S)	Location
1	77°36'9.4733"	13°2'37.3278"	Area Starting from Kempapura
2	77°36'38.7208"	13°07'15.188"	Area Ending at Bagaluru Cross

Enumeration of trees • Total no. of trees standing in the project area	429 No's (Annexure-1)	Description of trees, Species, Location, Area Map etc are uploaded in the website of BBMP for information of all **(www.bbmp.gov.in)**
• Total no. of trees proposed to be removed	429 No's (Annexure-1)	
Mode of communication of comments *(public can send their comments either by E-mail / Post / Hand)*	**Address:** The Deputy Conservator of Forests & Tree Officer, BBMP, N.R Square Bangalore- 560002. E-mail Id: **dcfbbmp12@gmail.com**	
Deadline for filing objections	Ten (10) days from the date of publication of this notification ***Comments should be relevant and specific to the project**	

In this background suggestions and objection invited from all citizens in terms of section 8(3)(vii) of the Karnataka Preservation of Tree Act 1976.

Date:

Deputy Conservator of Forests,
BBMP, N.R. Square
Bengaluru.

ಪತ್ರಿಕಾ ಪ್ರಕಟಣೆ

ಈ ಮೂಲಕ ಬೆಂಗಳೂರು ಮಹಾನಗರ ಮತ್ತು ಸುತ್ತಮುತ್ತಲಿನ ಸಮಸ್ತ ನಾಗರಿಕರ ಗಮನಕ್ಕೆ ತರುವುದೇನೆಂದರೆ, ಒಟ್ಟು ದೂರ 11.678 ಕಿ.ಮೀ. ವ್ಯಾಪ್ತಿಯಲ್ಲಿ ನಡೆಯುತ್ತಿರುವ, ಮೆಟ್ರೋ ಕಾಮಗಾರಿಗಾಗಿ ಅಡ್ಡಬರುತ್ತಿರುವ ಮರಗಳ (ಕೆಂಪಾಪುರದಿಂದ ಬಾಗಲೂರು ಕ್ರಾಸ್) ವರೆಗೆ ತೆರವಿಗಾಗಿ ಬೆಂಗಳೂರು ಮೆಟ್ರೋ ರೈಲು ನಿಗಮ ನಿಯಮಿತವು ಮನವಿ ಸಲ್ಲಿಸಿದ್ದು, ವಿವರಗಳು ಕೆಳಕಂಡಂತಿರುತ್ತವೆ.

ಯೋಜನೆಯ ಹೆಸರು	Construction of elevated structures (viaduct & stations) of length 11.678 Km from Chainage 10072.00m to 21500.00 m and five elevated Metro Stations viz Hebbal, Kodigeghalli, Jakkur Cross, Yelahanka and Bagalur Cross. Including 250 m pocket track, road widening, Utility Diversion and allied works of Airport line Phase-2B (Package-2 & 3) of Bangalore Metro Rail Project.
ಎಜೆನ್ಸಿಯ ಹೆಸರು	ಬೆಂಗಳೂರು ಮೆಟ್ರೋ ರೈಲು ನಿಗಮ ನಿಯಮಿತ
ಮರ ತೆರವು ಗೊಳಿಸುವ ಉದ್ದೇಶ	ಏರ್ ಪೋರ್ಟ್ ಲೈನ್ ಫೇಸ್ 2ಬಿ (ಪ್ಯಾಕೇಜ್ -2 ಹಾಗೂ 3) ಯ ಕೆಂಪಾಪುರದಿಂದ ಬಾಗಲೂರು ಕ್ರಾಸ್ ವರೆಗೆ ಉದ್ದೇಶಿತ ಮೆಟ್ರೋ ಎಲಿವೆಟೆಡ್ ಕಾರಿಡಾರ್ ನಿರ್ಮಾಣ ಕಾರ್ಯಗಳು.
ಯೋಜನೆಯ ಬರುತ್ತಿರುವ ಪ್ರದೇಶದ ನಿರ್ದೇಶಾಂಕಗಳು.	

Sl No	Longitude (D M S)	Latitude (D M S)	Location
1	77°36'9.4733"	13°2'37.3278"	Area Starting from Kempapura
2	77°36'38.7208"	13°07'15.188"	Area Ending at Bagaluru Cross

ಯೋಜನಾ ಪ್ರದೇಶದಲ್ಲಿ ಪ್ರಸ್ತುತ ಇರುವ ಮರಗಳು	429 No's (Annexure-1)	ಮರಗಳ ವಿವರ, ಜಾತಿ, ಮರಗಳಿರುವ ಜಾಗ, ನಕಾಶೆಗಳ ವಿವರಗಳನ್ನು ಬಿಬಿಎಂಪಿ ವೆಬ್‌ಸೈಟ್‌ನಲ್ಲಿ ಮಾಹಿತಿಗಾಗಿ ಒದಗಿಸಲಾಗಿದೆ. **(www.bbmp.gov.in)**
ಯೋಜನಾ ಪ್ರದೇಶದಲ್ಲಿ ತೆರವುಗೊಳಿಸಬೇಕಾದ ಮರಗಳು	429 No's (Annexure-1)	
ಆಕ್ಷೇಪಣೆಗಳನ್ನು ಸಲ್ಲಿಸುವ ವಿಧಾನ (ಸಾರ್ವಜನಿಕರು ನೇರವಾಗಿ/ಇ-ಮೇಲ್/ ಅಂಚೆ ಮುಖಾಂತರ ಈ ಕೆಳ ಸಹಿದಾರರ ಕಛೇರಿಗೆ ಸಲ್ಲಿಸಬಹುದು)	**ವಿಳಾಸ:** ಅರಣ್ಯ ಉಪ ಸಂರಕ್ಷಣಾಧಿಕಾರಿ, ಬಿಬಿಎಂಪಿ, ಎನ್ ಆರ್ ಸ್ಕ್ವೇರ್, ಬೆಂಗಳೂರು- 560002 **Email ID: dcfbbmp12@gmail.com** ದಾಖಲೆ ಪತ್ರಗಳನ್ನು ಕೆಲ ಸಹಿದಾರರ ಕಛೇರಿಯಲ್ಲಿ ಕಛೇರಿ ಕೆಲಸದ ವೇಳೆಯಲ್ಲಿ ಪರಿಶೀಲಿಸಬಹುದು.	
ಆಕ್ಷೇಪಣೆಗಳನ್ನು ಸಲ್ಲಿಸಬೇಕಾದ ಅವಧಿ	ಈ ಪ್ರಕಟಣೆ ಹೊರಡಿಸಿದ ದಿನಾಂಕದಿಂದ 10 ದಿನಗಳೊಳಗಾಗಿ. **ಸೂಚನೆ: ಆಕ್ಷೇಪಣೆಗಳು ಪ್ರಸ್ತಾವಿತ ಯೋಜನೆಗೆ ಮಾತ್ರ ಸಂಬಂಧಿಸಿರಬೇಕು**	

ಮೇಲ್ಕಂಡ ಪ್ರದೇಶದಲ್ಲಿನ ಮರಗಳನ್ನು ತೆರವುಗೊಳಿಸುವ ಸಂಬಂಧ ಸಾರ್ವಜನಿಕರ ಆಕ್ಷೇಪಣೆ/ ಸಲಹೆಗಳಿದ್ದಲ್ಲಿ ಕರ್ನಾಟಕ ವೃಕ್ಷ ಸಂರಕ್ಷಣಾ ಕಾಯಿದೆ 1976 ಸೆಕ್ಷನ್ 8(3)(vii) ಪ್ರಕಾರ ಸಲಹೆ-ಸೂಚನೆಗಳನ್ನು ನೀಡಲು ಆಹ್ವಾನಿಸಲಾಗಿದೆ.

ದಿನಾಂಕ

ಉಪಅರಣ್ಯಸಂರಕ್ಷಣಾಧಿಕಾರಿ,

ಬಿಬಿಎಂಪಿ, ಎನ್ ಆರ್ ಸ್ಕ್ವೇರ್,
ಬೆಂಗಳೂರು

ಬೆಂಗಳೂರು ಮೆಟ್ರೋ ರೈಲ್ ನಿಗಮ ನಿಯಮಿತ
(ಸಹಭಾಗಿತ್ವದ – ಕರ್ನಾಟಕ ಸರ್ಕಾರ ಹಾಗೂ ಕೇಂದ್ರ ಸರ್ಕಾರ ಉದ್ಯಮ)
ನೊಂದಾಯಿತ ಕಚೇರಿ : ಬಿ.ಎಂ.ಟಿ.ಸಿ. ಕಾಂಪ್ಲೆಕ್ಸ್, 3ನೇ ಮಹಡಿ, ಕೆಂಗಲ್ ಹನುಮಂತಯ್ಯ ರಸ್ತೆ, ಶಾಂತಿನಗರ
ಬೆಂಗಳೂರು – 560 027, ಭಾರತ

Bangalore Metro Rail Corporation Ltd.
(A Joint Venture of Government of Karnataka & Government of India)
Regd. Office : B.M.T.C. Complex, 3rd Floor, K.H. Road, Shanthinagar,
Bangalore - 560 027. INDIA

No.BMRCL/ED-1/Ph 2B/Pkg 2&3/2021-22 1331 Date:14.06.2021

To,
The Deputy Conservator of Forest & Tree Officer,
BBMP,NR Square
Bangalore-560002.

Project: - "Construction of elevated structures (Viaduct & Stations) of length 11.678 km from Chainage 10072.00 m to 21500.00 m and five elevated Metro stations viz Hebbal, Kodigehalli, Jakkur Cross, Yelahanka and Bagalur Cross. Including 250 m Pocket track,Road widening,Utility diversion and allied works of Bengaluru Metro Rail Project Phase- 2B"

Dear Sir,

Sub: Regarding permission required for Clearance of trees infringing at Metro work from Kempapura Metro Station to Bagalur Cross BBMP Limit Airport line Phase-2B(Package-2)-**Reg**

Ref: 1) Orders of Hon'ble High Court of Karnataka dated 18.11.2020 in WP.
2)T.O letter No.BMRCL/ED-1/AP Line/Ph 2B/Pkg 2&3/2020-2/11444, dtd:27.02.2021
3)T.O letter No.BMRCL/ED-1/AP Line/Ph 2B/Pkg 2&3/2020-21/11446, dtd:27.02.2021

Bangalore Metro Rail Corporation Limited is carrying out Construction of Metro works along Airport line Phase-2B from from Kempapura Metro Station to Bagalur Cross BBMP Limit.The preliminary metro construction activities are in progress and award of contract is in final stage.

With regard to the letters under reference (2)&(3) above, inspection of trees were done by Dy.RFO which have been sought for tree clearance. Hence, May I request you to kindly accord permission for clearance of 429 nos as per list enclosed. as per the directions of the Hon'ble High Court of Karnataka. which are infringing with proposed Metro works of Phase-2B from of Kempapura to Bagalur Cross BBMP Limit in Package 2 and oblige.

Thanking you.

Yours faithfully,
14/6/2021
(Srinivasa Reddy)
Dy.Chief Engineer-2/ Airport Line

Seen
RFO

Encl:
1) FORM NO.1 Application
2) Tree list with details.
3) Keyplan on Google map and Sketch showing location of trees on GAD Drawing.

Cc to: CE/SEMU, BMRCL for information and necessary action please.

Phone : +91-(0)80-2296 9300 / 22969301, Fax : + 91-(0)80-2296 9222, E-mail : bmrcl@dataone.in Web : www.bmrc.co.in
CIN No. : U16286KA1994GOI016286

FORM-I **KARNATAKA PRESARVETION OF TREEs RULES,1977**

FORM NO. I

[See Rule 4(1)]

Form of Application

From, **Date: 14/06/2021**

Executive Engineer
Airport Line, Phase-2B/Pckage-2, BBMP
BMRCL, Shanthinagar,
Bagalore-560 027

To,

Deputy Conservator of Forest,
BBMP, 4th Floor, Annex Building,
N.R.Square,
Bangalore-560 001

Sir,

BMRCL intend to clear the trees infringing the Metro construction works. The details of the infringing trees are enclosed for your further necessary action.

1.	Sy. No. and extent of the land from which the trees are to be felled.	From Kempapura on Outer ring road and up to Bagaluru Cross on NH44
2.	Location of the Sy. No. with Sy. Sketch.	Enclosed
3.	Whether the boundary of Sy. No. is clear and demarcated property on the ground	Yes
4.	The number and kind of trees in tended to be felled with girth of each tree (detailed list to be attached) a. Total number of trees standing in the project area.	429 (Annexure-1)
5.	The purpose for which the trees are to be felled (specific mention to be made about the purpose)	Infringing the Metro alignment from Kempapura to Bagalur cross.
6.	Khata extract and Certificate from the Tahasildar regarding the tenure of the Land (Hiduvali, Darkhast, Inam, Lease, Coffee/ Cardamum, Malki, Bane and so on and whether the tree growth is redeemed or unredeemed) and the right over the Land and Tree growth.	NA
7.	Whether any tree proposed to be felled is reserved to Government, if so, details may be given.	NA
8.	Whether unconditional consent of the other owners having share in the right to land and the trees if any is obtained (proof thereof to be enclosed).	NA

ಬಿಎಂಆರ್‌ಸಿಎಲ್ ವತಿಯಿಂದ ನಿರ್ಮಾಣ ಮಾಡುತ್ತಿರುವ ಮೆಟ್ರೋ ಲೈನ್ ಕಾಮಗಾರಿ ಫೇಸ್-2ಬಿ (ಕೆಂಪಾಪುರ ದಿಂದ ಅಂತರ ರಾಷ್ಟ್ರೀಯ ವಿಮಾನ ನಿಲ್ದಾಣ) ಗೆ ರಸ್ತೆ/ಹೆದ್ದಾರಿಯಲ್ಲಿ ಅಡ್ಡಲಾಗಿರುವ ನಿಂತ ಮರಗಳ ಅಳತೆ ಪಟ್ಟಿ).

Sl. No	Tree No	Species Name	Tree Girth in Mtr	Clear Bole in Mtr	Full Height in Mtr	Crown Spread in Mtr	Latitude	Longitude	Remarks
1	1	ಆಕಾಶ ಮಲ್ಲಿಗೆ	1.03	2.00	12	2.5X3	13° 2' 37.3278" N	77° 36' 9.4733" E	
2	2	ಆಕಾಶ ಮಲ್ಲಿಗೆ	1.01	2.00	12	2.4X3	13° 2' 37.3325" N	77° 36' 9.0126" E	
3	3	ಆಕಾಶ ಮಲ್ಲಿಗೆ	1.12	2.00	12	2X3	13° 2' 37.3288" N	77° 36' 8.3226" E	
4	4	ಆಕಾಶ ಮಲ್ಲಿಗೆ	1.05	1.50	12	2.4X3	13° 2' 37.3313" N	77° 36' 8.107" E	
	4(a)		1.00	1.50	10	2X3			
5	5	ಮಹಾಗನಿ	0.50	1.50	8	1.5X3	13° 2' 37.3374" N	77° 36' 7.9241" E	
6	6	ಆಕಾಶ ಮಲ್ಲಿಗೆ	1.50	2.00	12	2.5X3	13° 2' 37.3351" N	77° 36' 7.6684" E	
7	7	ಆಕಾಶ ಮಲ್ಲಿಗೆ	1.25	2.50	12	2.5X3	13° 2' 37.3307" N	77° 36' 7.4167" E	
8	8	ಆಕಾಶ ಮಲ್ಲಿಗೆ	1.15	2.50	12	2.6X3	13° 2' 37.3362" N	77° 36' 7.1911" E	
9	9	ಆಕಾಶ ಮಲ್ಲಿಗೆ	1.15	2.50	12	2.6X4	13° 2' 37.3354" N	77° 36' 6.9319" E	
10	10	ಆಕಾಶ ಮಲ್ಲಿಗೆ	1.23	2.50	12	2.6X4	13° 2' 37.3433" N	77° 36' 6.6811" E	
11	11	ಆಕಾಶ ಮಲ್ಲಿಗೆ	0.70	1.50	10	2.6X3	13° 2' 37.3408" N	77° 36' 6.456" E	
	11(a)		0.95	1.00	6	2.6X3			
12	12	ಆಕಾಶ ಮಲ್ಲಿಗೆ	1.10	1.50	6	2X3	13° 2' 37.3507" N	77° 36' 6.2369" E	
13	13	ಮಹಾಗನಿ	0.21	0.50	1	1X2	13° 2' 37.3519" N	77° 36' 5.9737" E	
14	14	ಆಕಾಶ ಮಲ್ಲಿಗೆ	1.10	2.00	8	2.5X3	13° 2' 37.3603" N	77° 36' 5.7618" E	
	14(a)		0.92	1.50	7	2.3X3			
15	15	ಆಕಾಶ ಮಲ್ಲಿಗೆ	1.20	2.00	12	2.4X3	13° 2' 37.378" N	77° 36' 5.0259" E	
16	16	ಆಕಾಶ ಮಲ್ಲಿಗೆ	1.23	2.00	11	2.4X3	13° 2' 37.3839" N	77° 36' 4.7896" E	
17	17	ಆಕಾಶ ಮಲ್ಲಿಗೆ	1.60	2.50	12	2.3X3	13° 2' 37.3903" N	77° 36' 4.5178" E	
18	18	ಹೊಂಗೆ ಮರ	0.40	0.50	2	1X.5	13° 2' 37.3893" N	77° 36' 4.4063" E	
19	19	ಆಕಾಶ ಮಲ್ಲಿಗೆ	1.15	2.50	12	2.4X3	13° 2' 37.3951" N	77° 36' 4.277" E	
20	20	ಬುಗರಿ ಮರ	0.20	0.50	1	0.5X1	13° 2' 37.39" N	77° 36' 4.1609" E	Fork Branch @ Bottom
	20(a)	ಬುಗರಿ ಮರ	0.20	0.40	1	0.5X1			
21	21	ಆಕಾಶ ಮಲ್ಲಿಗೆ	1.20	2.50	10	2.4X3	13° 2' 37.4047" N	77° 36' 4.0098" E	
22	22	ಆಕಾಶ ಮಲ್ಲಿಗೆ	1.10	2.50	11	2.4X3	13° 2' 37.4072" N	77° 36' 3.7798" E	
23	23	ಆಕಾಶ ಮಲ್ಲಿಗೆ	0.80	1.00	4.5	2X2	13° 2' 37.4112" N	77° 36' 3.5566" E	
24	24	ಆಕಾಶ ಮಲ್ಲಿಗೆ	1.10	2.50	11	2.3X3	13° 2' 37.4031" N	77° 36' 3.3016" E	
25	25	ಆಕಾಶ ಮಲ್ಲಿಗೆ	1.20	2.50	12	2.4X3	13° 2' 37.4082" N	77° 36' 3.0278" E	
26	26	ಆಕಾಶ ಮಲ್ಲಿಗೆ	1.20	2.50	11	2.5X3	13° 2' 37.4222" N	77° 36' 2.7458" E	
27	27	ಆಕಾಶ ಮಲ್ಲಿಗೆ	1.10	2.50	11	2.4X2	13° 2' 37.4275" N	77° 36' 2.4963" E	DEAD
28	28	ಆಕಾಶ ಮಲ್ಲಿಗೆ	1.15	1.80	12	2.6X3	13° 2' 37.4381" N	77° 36' 2.246" E	
29	29	ಆಕಾಶ ಮಲ್ಲಿಗೆ	1.12	2.50	12	2.6X3	13° 2' 37.4563" N	77° 36' 1.9807" E	
30	30	ಆಕಾಶ ಮಲ್ಲಿಗೆ	1.30	2.50	11	2.5X3	13° 2' 37.4538" N	77° 36' 1.7297" E	
31	31	ಆಕಾಶ ಮಲ್ಲಿಗೆ	1.18	2.50	12	2.5X3	13° 2' 37.4868" N	77° 36' 0.7219" E	
32	32	ಆಕಾಶ ಮಲ್ಲಿಗೆ	0.98	2.30	12	2.6X3	13° 2' 37.4916" N	77° 36' 0.5134" E	
33	33	ಆಕಾಶ ಮಲ್ಲಿಗೆ	1.00	2.40	9	2.6X3	13° 2' 37.4912" N	77° 36' 0.2952" E	
34	34	ಆಕಾಶ ಮಲ್ಲಿಗೆ	0.98	2.50	12	2.4X3	13° 2' 37.4998" N	77° 36' 0.0719" E	
35	35	ಆಕಾಶ ಮಲ್ಲಿಗೆ	0.86	2.00	10	2.4X3	13° 2' 37.4859" N	77° 35' 59.8391" E	
36	36	ಆಕಾಶ ಮಲ್ಲಿಗೆ	1.15	2.50	12	2.4X3	13° 2' 37.4774" N	77° 35' 59.6135" E	
37	37	ಆಕಾಶ ಮಲ್ಲಿಗೆ	1.08	3.00	11	2.4X3	13° 2' 37.4651" N	77° 35' 59.4276" E	

RANGE FOREST OFFICER

Sl. No	Tree No	Species Name	Tree Girth in Mtr	Clear Bole in Mtr	Full Height in Mtr	Crown Spread in Mtr	Latitude	Longitude	Remarks
38	38	ಆಕಾಶ ಮಲ್ಲಿಗೆ	1.05	1.80	10	2.4X3	13° 2' 37.4383" N	77° 35' 58.9416" E	
39	39	ಆಕಾಶ ಮಲ್ಲಿಗೆ	0.98	2.50	12	2.4X3	13° 2' 37.3957" N	77° 35' 58.504" E	
40	40	ಆಕಾಶ ಮಲ್ಲಿಗೆ	0.87	2.00	10	2.4X3	13° 2' 37.3587" N	77° 35' 58.2852" E	
41	41	ಆಕಾಶ ಮಲ್ಲಿಗೆ	0.92	2.00	12	2.4X3	13° 2' 37.3144" N	77° 35' 58.0636" E	
42	42	ಆಕಾಶ ಮಲ್ಲಿಗೆ	1.00	0.80	2	0.3X1	13° 2' 37.2617" N	77° 35' 57.8421" E	
43	43	ಆಕಾಶ ಮಲ್ಲಿಗೆ	1.06	2.50	11	2.4X3	13° 2' 37.2169" N	77° 35' 57.6387" E	
44	44	ಆಕಾಶ ಮಲ್ಲಿಗೆ	1.00	2.20	10	2.4X3	13° 2' 37.0818" N	77° 35' 57.2225" E	
45	45	ಆಕಾಶ ಮಲ್ಲಿಗೆ	0.94	1.50	9	2.2X2.5	13° 2' 37.0072" N	77° 35' 57.0249" E	
46	46	ಆಕಾಶ ಮಲ್ಲಿಗೆ	0.90	2.20	9	2.2X2.5	13° 2' 36.9231" N	77° 35' 56.8218" E	
47	47	ಆಕಾಶ ಮಲ್ಲಿಗೆ	0.89	2.00	9	2.2X2.5	13° 2' 36.8579" N	77° 35' 56.6653" E	
48	48	ಆಕಾಶ ಮಲ್ಲಿಗೆ	0.81	2.00	9	2.2X2.5	13° 2' 36.783" N	77° 35' 56.487" E	
49	49	ಆಕಾಶ ಮಲ್ಲಿಗೆ	0.95	2.00	10	2.4X3	13° 2' 36.6839" N	77° 35' 56.2926" E	
50	50	ತಬೂಬಿಯಾ ರೋಜಿಯಾ	0.30	0.50	4	1X1.5	13° 2' 36.6412" N	77° 35' 56.1988" E	
51	51	ಆಕಾಶ ಮಲ್ಲಿಗೆ	0.90	2.00	11	2.3X3	13° 2' 36.5918" N	77° 35' 56.1099" E	
52	52	ಆಕಾಶ ಮಲ್ಲಿಗೆ	0.96	1.00	9	2.3X3	13° 2' 36.4969" N	77° 35' 55.932" E	
53	53	ಆಕಾಶ ಮಲ್ಲಿಗೆ	0.95	2.00	10	2.3X3	13° 2' 36.4151" N	77° 35' 55.7575" E	
54	54	ಆಕಾಶ ಮಲ್ಲಿಗೆ	0.35	0.50	6	2.3X3	13° 2' 36.2897" N	77° 35' 55.5707" E	
55	55	ಆಕಾಶ ಮಲ್ಲಿಗೆ	0.90	1.50	9	2.3X3	13° 2' 36.2812" N	77° 35' 55.5604" E	
56	56	ಆಕಾಶ ಮಲ್ಲಿಗೆ	0.80	2.50	12	2.3X3	13° 2' 36.1703" N	77° 35' 55.3877" E	
57	57	ಆಕಾಶ ಮಲ್ಲಿಗೆ	0.83	2.50	12	2.3X3	13° 2' 36.0444" N	77° 35' 55.2161" E	
58	58	ಆಕಾಶ ಮಲ್ಲಿಗೆ	0.75	2.20	11	2.3X3	13° 2' 35.9102" N	77° 35' 55.0543" E	
59	59	ಆಕಾಶ ಮಲ್ಲಿಗೆ	0.89	2.00	10	2.3X3	13° 2' 35.7762" N	77° 35' 54.8487" E	
60	60	ಆಕಾಶ ಮಲ್ಲಿಗೆ	0.76	2.50	12	2.3X3	13° 2' 35.6474" N	77° 35' 54.6884" E	
61	61	ಆಕಾಶ ಮಲ್ಲಿಗೆ	0.86	2.50	12	2.3X3	13° 2' 35.5357" N	77° 35' 54.5423" E	
62	62	ಆಕಾಶ ಮಲ್ಲಿಗೆ	0.90	2.00	11	2.3X3	13° 2' 35.4242" N	77° 35' 54.3767" E	
63	63	ಆಕಾಶ ಮಲ್ಲಿಗೆ	0.85	2.50	12	2.3X3	13° 2' 35.3328" N	77° 35' 54.2745" E	
64	64	ಆಕಾಶ ಮಲ್ಲಿಗೆ	0.93	2.00	11	2.3X3	13° 2' 35.2228" N	77° 35' 54.1168" E	
65	65	ಆಕಾಶ ಮಲ್ಲಿಗೆ	0.79	2.20	12	2.3X3	13° 2' 35.1144" N	77° 35' 53.9794" E	
66	66	ಆಕಾಶ ಮಲ್ಲಿಗೆ	0.85	2.00	11	2.3X3	13° 2' 34.9987" N	77° 35' 53.836" E	
67	67	ಆಕಾಶ ಮಲ್ಲಿಗೆ	0.85	2.00	11	2.3X3	13° 2' 34.8977" N	77° 35' 53.6868" E	
68	68	ಆಕಾಶ ಮಲ್ಲಿಗೆ	1.03	2.00	10	2.3X3	13° 2' 34.7872" N	77° 35' 53.5408" E	
69	69	ಆಕಾಶ ಮಲ್ಲಿಗೆ	0.70	2.00	10	2.3X3	13° 2' 34.6866" N	77° 35' 53.4113" E	
70	70	ಆಕಾಶ ಮಲ್ಲಿಗೆ	0.84	2.50	11	2.3X3	13° 2' 34.5708" N	77° 35' 53.2611" E	
71	71	ಆಕಾಶ ಮಲ್ಲಿಗೆ	0.77	2.50	12	2.3X3	13° 2' 34.4686" N	77° 35' 53.1239" E	
72	72	ಆಕಾಶ ಮಲ್ಲಿಗೆ	0.85	2.50	11	2.3X3	13° 2' 34.3593" N	77° 35' 52.9797" E	
73	73	ಆಕಾಶ ಮಲ್ಲಿಗೆ	0.75	2.50	12	2.3X3	13° 2' 34.2581" N	77° 35' 52.8505" E	
74	74	ಚಿಗರೆ ಮರ	0.19	2.00	3	1.0X1	13° 2' 34.1874" N	77° 35' 52.7766" E	
75	75	ಆಕಾಶ ಮಲ್ಲಿಗೆ	0.90	2.50	12	2.4X3	13° 2' 34.1375" N	77° 35' 52.6946" E	
76	76	ಆಕಾಶ ಮಲ್ಲಿಗೆ	0.85	2.50	12	2.4X3	13° 2' 34.0377" N	77° 35' 52.5726" E	
77	77	ಆಕಾಶ ಮಲ್ಲಿಗೆ	1.05	2.50	12	2.4X3	13° 2' 33.9314" N	77° 35' 52.4124" E	
78	78	ಆಕಾಶ ಮಲ್ಲಿಗೆ	0.89	2.20	12	2.4X3	13° 2' 33.8121" N	77° 35' 52.2792" E	
79	79	ಆಕಾಶ ಮಲ್ಲಿಗೆ	0.95	2.50	12	2.4X3	13° 2' 33.6972" N	77° 35' 52.1186" E	
80	80	ಆಕಾಶ ಮಲ್ಲಿಗೆ	1.20	1.40	12	2.4X3	13° 2' 33.5857" N	77° 35' 51.9809" E	

Sl. No	Tree No	Species Name	Tree Girth in Mtr	Clear Bole in Mtr	Full Height in Mtr	Crown Spread in Mtr	Latitude	Longitude	Remarks
81	81	ಆಕಾಶ ಮಲ್ಲಿಗೆ	0.93	2.60	12	2.4X3	13° 2' 33.4589" N	77° 35' 51.821" E	
82	82	ಆಕಾಶ ಮಲ್ಲಿಗೆ	0.85	2.00	12	2.4X3	13° 2' 33.3526" N	77° 35' 51.6673" E	
83	83	ಆಕಾಶ ಮಲ್ಲಿಗೆ	0.97	2.20	12	2.4X3	13° 2' 33.2449" N	77° 35' 51.522" E	
	83(a)		0.80	2.20	12	2.4X3			
84	84	ಆಕಾಶ ಮಲ್ಲಿಗೆ	1.05	2.00	6	1X1	13° 2' 33.1831" N	77° 35' 51.3969" E	DEAD
85	85	ತಬೂಬಿಯಾ ರೋಜಿಯಾ	0.34	1.00	5	1X1	13° 2' 33.0046" N	77° 35' 51.2058" E	
86	86	ಆಕಾಶ ಮಲ್ಲಿಗೆ	1.15	2.50	12	2.5X3	13° 2' 32.9036" N	77° 35' 51.0686" E	
87	87	ಆಕಾಶ ಮಲ್ಲಿಗೆ	0.86	2.50	12	2.5X3	13° 2' 32.7781" N	77° 35' 50.8983" E	
	87(a)		0.77	2.50	12	2.5X3			
88	88	ಆಕಾಶ ಮಲ್ಲಿಗೆ	1.10	3.00	12	2.5X3	13° 2' 32.6513" N	77° 35' 50.7269" E	
89	89	ಆಕಾಶ ಮಲ್ಲಿಗೆ	1.02	2.50	12	2.5X3	13° 2' 32.547" N	77° 35' 50.5863" E	
90	90	ಬುಗರಿ ಮರ	0.38	1.00	3	1.5X2	13° 2' 32.4261" N	77° 35' 50.4199" E	
91	91	ಆಕಾಶ ಮಲ್ಲಿಗೆ	0.90	2.00	12	2.5X3	13° 2' 32.321" N	77° 35' 50.2855" E	
92	92	ಆಕಾಶ ಮಲ್ಲಿಗೆ	0.85	3.00	12	2.5X3	13° 2' 32.2169" N	77° 35' 50.1436" E	
93	93	ಆಕಾಶ ಮಲ್ಲಿಗೆ	1.00	1.20	12	2.5X3	13° 2' 32.1243" N	77° 35' 49.9853" E	
94	94	ತಬೂಬಿಯಾ ರೋಜಿಯಾ	0.62	1.50	6	1.2X2	13° 2' 31.9692" N	77° 35' 49.7569" E	
95	95	ಬುಗರಿ ಮರ	0.45	1.00	3	1.2X2	13° 2' 31.8483" N	77° 35' 49.5678" E	
96	96	ತಬೂಬಿಯಾ ರೋಜಿಯಾ	0.53	1.50	3	1.2X2	13° 2' 31.7443" N	77° 35' 49.3974" E	
97	97	ಆಕಾಶ ಮಲ್ಲಿಗೆ	1.20	3.00	12	1.2X2	13° 2' 31.6591" N	77° 35' 49.2376" E	
98	98	ಆಕಾಶ ಮಲ್ಲಿಗೆ	1.00	2.50	12	2.5X3	13° 2' 31.5955" N	77° 35' 49.0638" E	
99	99	ಆಕಾಶ ಮಲ್ಲಿಗೆ	1.05	2.50	12	2.5X3	13° 2' 31.5139" N	77° 35' 48.8934" E	
100	100	ಆಕಾಶ ಮಲ್ಲಿಗೆ	1.15	2.80	12	2.5X3	13° 2' 31.3826" N	77° 35' 48.5495" E	
101	101	ಆಕಾಶ ಮಲ್ಲಿಗೆ	1.18	3.00	12	2.5X3	13° 2' 31.3215" N	77° 35' 48.3169" E	
102	102	ಆಕಾಶ ಮಲ್ಲಿಗೆ	0.97	2.50	12	2.5X3	13° 2' 31.2432" N	77° 35' 48.157" E	
103	103	ಆಕಾಶ ಮಲ್ಲಿಗೆ	1.00	2.50	12	2.5X3	13° 2' 31.1753" N	77° 35' 47.9606" E	
104	104	ಆಕಾಶ ಮಲ್ಲಿಗೆ	0.90	2.50	12	2.5X3	13° 2' 31.1083" N	77° 35' 47.7883" E	
105	105	ಆಕಾಶ ಮಲ್ಲಿಗೆ	0.80	2.00	12	2.5X3	13° 2' 31.0921" N	77° 35' 47.6674" E	Fork Branch @ Bottom
	105(a)		0.92	2.50	10	2.5X3			
106	106	ಆಕಾಶ ಮಲ್ಲಿಗೆ	1.18	2.50	12	2.5X3	13° 2' 31.0804" N	77° 35' 47.5967" E	
107	107	ಆಕಾಶ ಮಲ್ಲಿಗೆ	1.10	2.60	12	2.5X3	13° 2' 31.062" N	77° 35' 47.3973" E	
108	108	ಆಕಾಶ ಮಲ್ಲಿಗೆ	1.10	2.80	12	2.5X3	13° 2' 31.0387" N	77° 35' 47.2084" E	
109	109	ಆಕಾಶ ಮಲ್ಲಿಗೆ	1.00	2.50	11	2.5X3	13° 2' 31.0283" N	77° 35' 47.1064" E	
110	110	ಆಕಾಶ ಮಲ್ಲಿಗೆ	1.20	2.60	12	2.5X3	13° 2' 31.0397" N	77° 35' 46.6138" E	
111	111	ಆಕಾಶ ಮಲ್ಲಿಗೆ	1.28	2.00	11	2.5X3	13° 2' 31.035" N	77° 35' 46.4146" E	
112	112	ಆಕಾಶ ಮಲ್ಲಿಗೆ	1.08	2.30	12	2.5X3	13° 2' 31.0433" N	77° 35' 46.1993" E	
113	113	ಆಕಾಶ ಮಲ್ಲಿಗೆ	1.18	2.50	12	2.5X3	13° 2' 31.0399" N	77° 35' 46.0026" E	
114	114	ಆಕಾಶ ಮಲ್ಲಿಗೆ	1.05	1.80	12	2.5X3	13° 2' 31.0518" N	77° 35' 45.6177" E	
115	115	ಆಕಾಶ ಮಲ್ಲಿಗೆ	1.02	2.20	12	2.5X3	13° 2' 31.059" N	77° 35' 45.4255" E	
116	116	ಆಕಾಶ ಮಲ್ಲಿಗೆ	0.92	2.50	11	2.5X3	13° 2' 31.0565" N	77° 35' 45.2381" E	
117	117	ಆಕಾಶ ಮಲ್ಲಿಗೆ	1.07	3.00	12	2.5X3	13° 2' 31.0576" N	77° 35' 45.0407" E	
118	118	ಆಕಾಶ ಮಲ್ಲಿಗೆ	1.38	1.20	12	2.5X3	13° 2' 31.0731" N	77° 35' 44.6523" E	
119	119	ಆಕಾಶ ಮಲ್ಲಿಗೆ	1.18	2.50	11	2.5X3	13° 2' 31.0791" N	77° 35' 44.4479" E	
120	120	ಆಕಾಶ ಮಲ್ಲಿಗೆ	1.10	2.30	12	2.5X3	13° 2' 31.0806" N	77° 35' 44.2586" E	

RFO

Sl. No	Tree No	Species Name	Tree Girth in Mtr	Clear Bole in Mtr	Full Height in Mtr	Crown Spread in Mtr	Latitude	Longitude	Remarks
121	121	ಆಕಾಶ ಮಲ್ಲಿಗೆ	1.03	2.00	11	2.5X3	13° 2' 31.0773" N	77° 35' 44.061" E	
122	122	ಆಕಾಶ ಮಲ್ಲಿಗೆ	1.05	2.00	11	2.5X3	13° 2' 31.0875" N	77° 35' 43.861" E	
123	123	ಆಕಾಶ ಮಲ್ಲಿಗೆ	1.15	1.80	10	2.5X3	13° 2' 31.0882" N	77° 35' 43.6605" E	
124	124	ಆಕಾಶ ಮಲ್ಲಿಗೆ	1.28	1.00	12	2.5X3	13° 2' 31.0984" N	77° 35' 43.4649" E	
125	125	ಆಕಾಶ ಮಲ್ಲಿಗೆ	1.08	2.50	12	2.5X3	13° 2' 31.0958" N	77° 35' 43.0736" E	
126	126	ಆಕಾಶ ಮಲ್ಲಿಗೆ	0.87	2.50	11	2.5X3	13° 2' 31.1075" N	77° 35' 42.897" E	
127	127	ಆಕಾಶ ಮಲ್ಲಿಗೆ	1.04	2.20	11	2.5X3	13° 2' 31.1082" N	77° 35' 42.6908" E	
128	128	ಆಕಾಶ ಮಲ್ಲಿಗೆ	1.06	2.60	12	2.5X3	13° 2' 31.1115" N	77° 35' 42.4849" E	
129	129	ಆಕಾಶ ಮಲ್ಲಿಗೆ	1.14	2.00	15	2.5X3	13° 2' 31.1149" N	77° 35' 42.2335" E	
130	130	ಆಕಾಶ ಮಲ್ಲಿಗೆ	1.12	2.50	15	2.5X3	13° 2' 31.1283" N	77° 35' 42.027" E	
131	131	ಆಕಾಶ ಮಲ್ಲಿಗೆ	1.41	1.80	15	2.5X3	13° 2' 31.1314" N	77° 35' 42.0116" E	
132	132	ಹೊಂಗೆ ಮರ	0.40	1.00	3	2X2	13° 2' 31.615" N	77° 35' 41.4436" E	
133	133	ಅರಳಿ ಮರ	2.10	2.20	10	6X9	13° 2' 31.5795" N	77° 35' 41.2082" E	
134	134	ಮಹಾಗನಿ	0.40	1.20	3.5	1X1.5	13° 2' 31.6106" N	77° 35' 40.64" E	
135	135	ತಬೂಬಿಯಾ ರೋಜಿಯಾ	0.72	2.00	4.8	2X3	13° 2' 31.6181" N	77° 35' 40.3272" E	
136	136	ಶಿಶುಮರ	1.32	2.00	12	3X6	13° 2' 31.6184" N	77° 35' 40.0288" E	
137	137	ಸಿಹಿ ಹುಣಸೆ	1.01	2.00	8	5X6	13° 2' 31.6208" N	77° 35' 39.8266" E	
	137(a)		0.77	2.00	8	5X6			
	137(b)		1.05	2.00	8	5X6			
138	138	ಮಹಾಗನಿ	0.45	2.00	6	1X1.5	13° 2' 31.6131" N	77° 35' 39.5012" E	
139	139	ಬುಗರಿ ಮರ	0.65	1.00	3	1X3	13° 2' 31.6321" N	77° 35' 39.3457" E	
140	140	ಆಕಾಶ ಮಲ್ಲಿಗೆ	0.85	2.00	9	1.8X2.5	13° 2' 30.7395" N	77° 35' 41.2937" E	
141	141	ತಬೂಬಿಯಾ ರೋಜಿಯಾ	0.76	1.00	7	1.8X2	13° 2' 30.7345" N	77° 35' 41.7489" E	
142	142	ಪೆಲ್ಟಾಫಾರಂ	0.92	1.50	7	3X6	13° 2' 30.7301" N	77° 35' 42.2252" E	
143	143	ಬೇವು	0.96	1.80	7	3X6	13° 2' 30.7151" N	77° 35' 43" E	
144	144	ಬುಗರಿ ಮರ	0.68	1.00	3	2X2	13° 2' 30.7206" N	77° 35' 43.3393" E	
145	145	ಬುಗರಿ ಮರ	0.60	0.50	2	2X2	13° 2' 30.705" N	77° 35' 43.6689" E	
146	146	ಮಹಾಗನಿ	0.43	1.00	3	1X1.5	13° 2' 30.6606" N	77° 35' 46.0006" E	
147	147	ಬುಗರಿ ಮರ	0.95	0.50	3	2X2.5	13° 2' 30.6548" N	77° 35' 46.2916" E	
148	148	ತಬೂಬಿಯಾ ರೋಜಿಯಾ	1.00	1.20	4	2X2.5	13° 2' 30.6567" N	77° 35' 46.4815" E	
149	149	ಬುಗರಿ ಮರ	0.70	0.80	4	2X2.5	13° 2' 30.6518" N	77° 35' 46.6354" E	
150	150	ಮಹಾಗನಿ	0.62	1.50	6	1.5X2.5	13° 2' 30.6524" N	77° 35' 46.8052" E	
151	151	ಬುಗರಿ ಮರ	0.40	0.70	4	2X2	13° 2' 30.655" N	77° 35' 46.9524" E	
152	152	ತಂಗಡಿ	0.55	2.00	4	2X2	13° 2' 30.6578" N	77° 35' 47.1437" E	DEAD
153	153	ಬುಗರಿ ಮರ	0.90	0.40	4	2X2	13° 2' 30.6661" N	77° 35' 47.298" E	
154	154	ತಬೂಬಿಯಾ ರೋಜಿಯಾ	0.93	1.80	9	2.5X3	13° 2' 30.6746" N	77° 35' 47.456" E	
155	155	ಸಿಹಿ ಹುಣಸೆ	0.60	1.00	5	3X2	13° 2' 30.6968" N	77° 35' 47.6098" E	
156	156	ಸುಬಾಬುಲ್ ಮರ	0.94	2.50	9	4X6	13° 2' 30.7224" N	77° 35' 47.7754" E	
157	157	ಬುಗರಿ ಮರ	0.55	0.90	2.5	1X2	13° 2' 30.7707" N	77° 35' 47.9746" E	
158	158	ಆಕಾಶ ಮಲ್ಲಿಗೆ	0.50	2.00	6	1.80X2	13° 2' 31.5502" N	77° 35' 49.8283" E	
159	159	ಸುಬಾಬುಲ್ ಮರ	0.42	1.50	6	1.80X2	13° 2' 31.5598" N	77° 35' 49.8299" E	
160	160	ಬುಗರಿ ಮರ	0.95	0.30	3	1.80X2	13° 2' 31.6529" N	77° 35' 49.985" E	
161	161	ತಂಗಡಿ	0.21	1.50	3	1.80X2	13° 2' 31.8395" N	77° 35' 50.2692" E	

RFO

Sl. No	Tree No	Species Name	Tree Girth in Mtr	Clear Bole in Mtr	Full Height in Mtr	Crown Spread in Mtr	Latitude	Longitude	Remarks
162	162	ಸಿಮಾರೂಭಾ ಮರ	0.63	2.20	6	1.80X2	13° 2' 31.879" N	77° 35' 50.3403" E	
163	163	ತಂಗಡಿ	0.27	1.20	6	1.80X2	13° 2' 31.9246" N	77° 35' 50.3967" E	
164	164	ತಬೂಬಿಯಾ ರೋಜಿಯಾ	0.55	2.00	8	1.5X2.5	13° 2' 32.0121" N	77° 35' 50.497" E	
165	165	ಆಕಾಶ ಮಲ್ಲಿಗೆ	0.29	1.50	3	1X1	13° 2' 32.0685" N	77° 35' 50.606" E	
166	166	ಬುಗರಿ ಮರ	0.80	1.00	3	2.5X2	13° 2' 32.1862" N	77° 35' 50.753" E	
167	167	ಮಹಾಗನಿ	0.34	1.20	4	1X1	13° 2' 32.3888" N	77° 35' 51.0307" E	
168	168	ಸಿಮಾರೂಭಾ ಮರ	0.24	1.00	3	1X1	13° 2' 32.4727" N	77° 35' 51.1437" E	
169	169	ಬುಗರಿ ಮರ	0.45	1.00	3	1X1	13° 2' 32.5713" N	77° 35' 51.278" E	
170	170	ತಬೂಬಿಯಾ ರೋಜಿಯಾ	0.32	0.50	3	1X1	13° 2' 32.6655" N	77° 35' 51.4118" E	Fork Branch @ Bottom
	170(a)		0.25	0.50	3	1X1			
171	171	ಬುಗರಿ ಮರ	0.55	1.00	3	1X1	13° 2' 32.8944" N	77° 35' 51.7079" E	
172	172	ತಂಗಡಿ	0.39	1.00	4	1X1	13° 2' 33.0187" N	77° 35' 51.8699" E	
173	173	ಕಾಡುಜಾತಿ ಮರ	0.27	1.00	2.5	1X1	13° 2' 33.115" N	77° 35' 51.9985" E	Fork Branch @ Bottom
	173(a)	ತಬೂಬಿಯಾ ರೋಜಿಯಾ	0.27	1.00	2.5	1X1			
174	174	ಬುಗರಿ ಮರ	0.45	1.80	4.5	1X2	13° 2' 33.2318" N	77° 35' 52.1503" E	
175	175	ಬುಗರಿ ಮರ	0.40	0.80	3	1X2	13° 2' 33.3334" N	77° 35' 52.2807" E	
176	176	ತಬೂಬಿಯಾ ರೋಜಿಯಾ	0.59	1.50	4	1.5X2	13° 2' 33.4431" N	77° 35' 52.4344" E	
177	177	ಬುಗರಿ ಮರ	0.60	1.00	4	1.5X2	13° 2' 33.949" N	77° 35' 53.1021" E	
178	178	ತಬೂಬಿಯಾ ರೋಜಿಯಾ	0.18	1.00	2.5	1.5X2	13° 2' 34.0452" N	77° 35' 53.2227" E	Fork Branch @ Bottom
	178(a)		0.32	1.00	4	1.5X2			
179	179	ಬುಗರಿ ಮರ	0.50	0.50	3	1.5X2	13° 2' 34.1364" N	77° 35' 53.3562" E	
180	180	ತಂಗಡಿ	0.25	0.50	3	1.5X2	13° 2' 34.2686" N	77° 35' 53.5261" E	
181	181	ಬುಗರಿ ಮರ	0.40	0.40	2.5	1.5X2	13° 2' 34.572" N	77° 35' 53.9167" E	
182	182	ತಬೂಬಿಯಾ ರೋಜಿಯಾ	0.35	1.00	4	1.5X2	13° 2' 34.6866" N	77° 35' 54.0709" E	Fork Branch @ Bottom
	182(a)	ತಬೂಬಿಯಾ ರೋಜಿಯಾ	0.30	1.00	4	1.5X2			
183	183	ಬುಗರಿ ಮರ	0.40	0.50	2	1X1.5	13° 2' 34.9026" N	77° 35' 54.3412" E	
184	184	ತಬೂಬಿಯಾ ರೋಜಿಯಾ	0.43	1.00	4	1X1.5	13° 2' 35.0908" N	77° 35' 54.6051" E	Fork Branch @ Bottom
	184(a)		0.27	1.00	4	1X1.5			
185	185	ತಂಗಡಿ	0.20	0.50	2	1X1.5	13° 2' 35.6134" N	77° 35' 55.283" E	
186	186	ಬುಗರಿ ಮರ	0.50	0.30	1.5	1X1.5	13° 2' 35.9063" N	77° 35' 55.6952" E	
187	187	ತಬೂಬಿಯಾ ರೋಜಿಯಾ	0.30	1.00	4	1X1.5	13° 2' 36.0824" N	77° 35' 55.983" E	Fork Branch @ Bottom
	187(a)		0.25	1.00	4	1X1.5			
188	188	ಬುಗರಿ ಮರ	0.65	0.30	2.5	1X1.5	13° 2' 36.2551" N	77° 35' 56.297" E	
189	189	ಪೆಲ್ಟಾಫಾರಂ	1.10	1.20	6	1.8X2	13° 2' 36.5064" N	77° 35' 56.7921" E	
190	190	ಬುಗರಿ ಮರ	0.70	0.60	2.5	1.8X2	13° 2' 36.3824" N	77° 35' 56.5367" E	
191	191	ಬುಗರಿ ಮರ	0.40	0.80	2.5	1.8X2	13° 2' 36.5907" N	77° 35' 56.9455" E	
192	192	ಮಹಾಗನಿ	0.76	2.20	9	2.5*2	13° 2' 36.6996" N	77° 35' 57.3027" E	
193	193	ಕಾಡು ಜಾತಿ ಮರ	0.73	1.80	7	1.8X2.5	13° 2' 36.7513" N	77° 35' 57.4621" E	
194	194	ಆಕಾಶ ಮಲ್ಲಿಗೆ	0.34	1.00	3	1X1	13° 2' 36.81" N	77° 35' 57.6403" E	
195	195	ತಬೂಬಿಯಾ ರೋಜಿಯಾ	0.77	1.20	7	1.8X2.5	13° 2' 36.9037" N	77° 35' 57.9668" E	
196	196	ಸಿಮಾರೂಭಾ ಮರ	0.18	0.50	2	1X1	13° 2' 36.9423" N	77° 35' 58.1368" E	
197	197	ಪೆಲ್ಟಾಫಾರಂ	1.25	2.20	12	3X5	13° 2' 37.0029" N	77° 35' 58.5018" E	
198	198	ಬುಗರಿ ಮರ	0.37	1.00	3.5	1X5	13° 2' 37.0273" N	77° 35' 58.6672" E	

Sl. No	Tree No	Species Name	Tree Girth in Mtr	Clear Bole in Mtr	Full Height in Mtr	Crown Spread in Mtr	Latitude	Longitude	Remarks
199	199	ಬುಗರಿ ಮರ	0.40	1.00	3	1X1.5	13° 2' 37.0417" N	77° 35' 58.8232" E	
200	200	ತಬೂಬಿಯಾ ರೋಜಿಯಾ	0.32	1.00	6	2X2	13° 2' 37.0621" N	77° 35' 58.9601" E	Fork Branch @ Bottom
	200(a)	ತಬೂಬಿಯಾ ರೋಜಿಯಾ	0.58	1.80	6	2X2			
201	201	ಆಕಾಶ ಮಲ್ಲಿಗೆ	0.57	2.10	6	2X2	13° 2' 37.0707" N	77° 35' 59.1165" E	
202	202	ಬುಗರಿ ಮರ	0.75	1.00	3.5	1X2.5	13° 2' 37.0879" N	77° 35' 59.3113" E	
203	203	ತಬೂಬಿಯಾ ರೋಜಿಯಾ	0.60	1.80	6	2.0X2.0	13° 2' 37.1016" N	77° 35' 59.637" E	
204	204	ಬುಗರಿ ಮರ	0.60	0.90	3.5	1X1.8	13° 2' 37.1081" N	77° 35' 59.8298" E	
205	205	ಬುಗರಿ ಮರ	0.70	0.50	3	1X1.8	13° 2' 37.1054" N	77° 36' 0.1565" E	
206	206	ತಬೂಬಿಯಾ ರೋಜಿಯಾ	0.78	2.20	7	2.5X2.5	13° 2' 37.1086" N	77° 36' 0.2943" E	
207	207	ತಬೂಬಿಯಾ ರೋಜಿಯಾ	0.95	2.50	11	2.5X2.5	13° 2' 37.0792" N	77° 36' 1.3913" E	
208	208	ತಬೂಬಿಯಾ ರೋಜಿಯಾ	0.95	2.50	11	2.5X2.5	13° 2' 37.0605" N	77° 36' 2.0957" E	
209	209	ಆಕಾಶ ಮಲ್ಲಿಗೆ	0.82	2.10	12	2.5X2.5	13° 2' 37.0614" N	77° 36' 2.2842" E	
210	210	ಸುಬಾಬುಲ್ ಮರ	0.32	1.00	3.5	1X1.5	13° 2' 37.0553" N	77° 36' 2.7125" E	
211	211	ಸಿಹಿ ಹುಣಸೆ	0.40	1.00	3.5	1X1.5	13° 2' 37.0318" N	77° 36' 2.9762" E	
212	212	ಬುಗರಿ ಮರ	0.70	0.80	3.5	1X1.5	13° 2' 37.0205" N	77° 36' 3.3815" E	
213	213	ತಬೂಬಿಯಾ ರೋಜಿಯಾ	0.77	1.80	7	2.5X2	13° 2' 37.0168" N	77° 36' 3.5552" E	
214	214	ಮಹಾಗನಿ	0.67	2.20	9	2.5X2	13° 2' 37.0116" N	77° 36' 3.7243" E	
215	215	ಬುಗರಿ ಮರ	0.80	1.00	4	2.5X2	13° 2' 37.0009" N	77° 36' 4.0737" E	
216	216	ಆಕಾಶ ಮಲ್ಲಿಗೆ	0.67	2.00	11	2.5X2	13° 2' 37.0086" N	77° 36' 4.2448" E	
217	217	ಬುಗರಿ ಮರ	0.40	1.00	4	2.5X2	13° 2' 37.003" N	77° 36' 4.4179" E	Fork Branch @ Bottom
	217(a)		0.45	1.00	4	2.5X2			
	217(b)		0.25	1.00	4	2.5X2			
218	218	ಹೊಂಗೆ ಮರ	0.40	1.50	5	1.5X2	13° 2' 36.9871" N	77° 36' 4.6162" E	
	218(a)		0.42	1.50	5	1.5X2			
219	219	ಬುಗರಿ ಮರ	0.25	1.00	5	1.5X2	13° 2' 36.9892" N	77° 36' 4.9664" E	Fork Branch @ Bottom
	219(a)		0.40	0.50	5	1.5X2			
220	220	ಮಹಾಗನಿ	0.45	2.00	6	1.5X2	13° 2' 36.9828" N	77° 36' 5.2633" E	
221	221	ಪೆಲ್ಟಾಫಾರಂ	0.85	1.80	11	1.5X2	13° 2' 36.9553" N	77° 36' 6.0828" E	
	221		0.45	1.80	11	1.5X2			
	221(a)		0.35	2.00	8	7X8			
	221(b)		0.40	2.00	6	7X8			
	221(c)		0.35	2.00	7	7*8			
222	222	ಬುಗರಿ ಮರ	0.53	1.00	6	2.5X1.5	13° 2' 36.9589" N	77° 36' 6.3401" E	Fork Branch @ Bottom
	222(a)		0.45	0.80	6	2.5X1.5			
223	223	ಬುಗರಿ ಮರ	0.48	1.20	6	2.5X1.5	13° 2' 36.9594" N	77° 36' 6.6345" E	
224	224	ಮಹಾಗನಿ	0.30	0.50	3	1X1.5	13° 2' 36.9504" N	77° 36' 6.7968" E	Fork Branch @ Botton
225	225	ಪೆಲ್ಟಾಫಾರಂ	0.82	2.50	7	3.5X3	13° 2' 36.957" N	77° 36' 6.947" E	
	225(a)		0.72	2.00	8	3.5X3			
226	226	ಮಹಾಗನಿ	0.30	1.50	4.5	1X1	13° 2' 36.9712" N	77° 36' 7.123" E	
227	227	ಬುಗರಿ ಮರ	0.42	1.20	4.5	1X1	13° 2' 36.9554" N	77° 36' 7.3043" E	
228	228	ಬುಗರಿ ಮರ	0.56	1.00	4.5	1X1	13° 2' 36.9474" N	77° 36' 7.6724" E	
229	229	ಬುಗರಿ ಮರ	0.31	1.00	4	1X1	13° 2' 36.9532" N	77° 36' 7.8286" E	

Sl. No	Tree No	Species Name	Tree Girth in Mtr	Clear Bole in Mtr	Full Height in Mtr	Crown Spread in Mtr	Latitude	Longitude	Remarks
230	230	ಪೆಲ್ಲಾಫಾರಂ	0.80	1.80	11	2.5X2	13° 2' 36.9481" N	77° 36' 8.053" E	
	230(a)		0.63	2.00	12	2.5X2			
231	231	ಸಿಹಿ ಹುಣಸೆ	0.52	1.00	7	2.5X2	13° 2' 36.9391" N	77° 36' 8.3449" E	Fork Branch @ Bottom
	231(a)		0.50	1.00	7	2.5X2			
	231(b)		0.25	0.50	3	2.5X2			
232	232	ಬೇವು	0.66	2.50	10	2.5X2	13° 2' 36.95" N	77° 36' 8.5317" E	
233	233	ಆಕಾಶ ಮಲ್ಲಿಗೆ	0.50	1.20	6	2.5X2	13° 2' 36.9461" N	77° 36' 8.6925" E	
234	234	ಸುಬಾಬುಲ್ ಮರ	0.30	1.00	3.5	1X1.5	13° 2' 36.9542" N	77° 36' 8.8501" E	
235	235	ಮಹಾಗನಿ	0.47	2.00	6	1.8X2	13° 2' 36.9643" N	77° 36' 9.0388" E	
236	236	ಹೊಂಗೆ ಮರ	0.35	1.00	3.5	1.8X2	13° 2' 36.5748" N	77° 36' 9.0779" E	
237	237	ಆಕಾಶ ಮಲ್ಲಿಗೆ	1.30	2.50	12	2.5X3	13° 2' 36.5874" N	77° 36' 8.7822" E	
238	238	ಹೊಂಗೆ ಮರ	0.75	2.00	8	2.5X3	13° 2' 36.5775" N	77° 36' 8.6517" E	
239	239	ಆಕಾಶ ಮಲ್ಲಿಗೆ	1.30	2.50	12	2.5X3	13° 2' 36.5742" N	77° 36' 8.1767" E	
240	240	ಆಕಾಶ ಮಲ್ಲಿಗೆ	0.85	2.50	13	2.5X3	13° 2' 36.5749" N	77° 36' 7.8891" E	
241	241	ಆಕಾಶ ಮಲ್ಲಿಗೆ	0.95	2.50	12	2.5X3	13° 2' 36.5773" N	77° 36' 7.8642" E	
242	242	ಆಕಾಶ ಮಲ್ಲಿಗೆ	0.91	3.00	12	2.5X3	13° 2' 36.5723" N	77° 36' 7.7486" E	
243	243	ಆಕಾಶ ಮಲ್ಲಿಗೆ	1.05	2.50	13	2.5X3	13° 2' 36.5733" N	77° 36' 7.5871" E	
244	244	ಆಕಾಶ ಮಲ್ಲಿಗೆ	1.12	3.00	13	2.5X3	13° 2' 36.5768" N	77° 36' 7.4502" E	
245	245	ತಬೂಬಿಯಾ ರೋಜಿಯಾ	0.35	0.50	5	1.8X2	13° 2' 36.5774" N	77° 36' 7.2905" E	
246	246	ಆಕಾಶ ಮಲ್ಲಿಗೆ	1.40	3.00	14	2.5X2.5	13° 2' 36.581" N	77° 36' 7.16" E	
247	247	ಆಕಾಶ ಮಲ್ಲಿಗೆ	1.05	3.00	13	2.5X2.5	13° 2' 36.5666" N	77° 36' 7.0146" E	
248	248	ಆಕಾಶ ಮಲ್ಲಿಗೆ	1.15	2.50	12	2.5X2.5	13° 2' 36.5735" N	77° 36' 6.8455" E	
249	249	ಆಕಾಶ ಮಲ್ಲಿಗೆ	1.03	2.50	12	2.5X2.5	13° 2' 36.5834" N	77° 36' 6.475" E	
250	250	ಆಕಾಶ ಮಲ್ಲಿಗೆ	1.12	3.00	13	2.5X2.5	13° 2' 36.5833" N	77° 36' 6.3469" E	
251	251	ಆಕಾಶ ಮಲ್ಲಿಗೆ	1.23	1.80	11	2.5X2.5	13° 2' 36.5868" N	77° 36' 6.2012" E	
252	252	ಆಕಾಶ ಮಲ್ಲಿಗೆ	1.22	3.00	13	2.5X2.5	13° 2' 36.5884" N	77° 36' 6.0499" E	
253	253	ಆಕಾಶ ಮಲ್ಲಿಗೆ	1.16	3.00	14	2.5X2.5	13° 2' 36.5938" N	77° 36' 5.1269" E	
254	254	ಆಕಾಶ ಮಲ್ಲಿಗೆ	1.05	3.00	13	2.5X2.5	13° 2' 36.6198" N	77° 36' 4.7488" E	
255	255	ಆಕಾಶ ಮಲ್ಲಿಗೆ	1.00	2.50	122	2.5X2.5	13° 2' 36.623" N	77° 36' 4.5605" E	
256	256	ಆಕಾಶ ಮಲ್ಲಿಗೆ	1.00	2.50	11	2.5X2.5	13° 2' 36.6255" N	77° 36' 4.3882" E	
257	257	ಮಹಾಗನಿ	0.38	1.20	7	1.8X2	13° 2' 36.6269" N	77° 36' 4.2249" E	
258	258	ಆಕಾಶ ಮಲ್ಲಿಗೆ	1.00	3.00	12	2.5X3	13° 2' 36.6369" N	77° 36' 4.062" E	
	258(a)		0.86	2.50	12	2.5X3			
259	259	ಆಕಾಶ ಮಲ್ಲಿಗೆ	1.00	2.50	13	2.5X3	13° 2' 36.645" N	77° 36' 3.92" E	
260	260	ಬುಗರಿ ಮರ	1.05	2.50	12	2.5X3	13° 2' 36.657" N	77° 36' 3.4558" E	
261	261	ಆಕಾಶ ಮಲ್ಲಿಗೆ	0.23	0.50	3	1X1	13° 2' 36.6606" N	77° 36' 3.3365" E	
262	262	ಕಾಡು ಚಿಗರು ಮರ	1.45	2.20	9	2.5X4	13° 2' 36.6631" N	77° 36' 3.2461" E	
263	263	ಆಕಾಶ ಮಲ್ಲಿಗೆ	1.08	2.30	13	2.5X3	13° 2' 36.6609" N	77° 36' 3.1902" E	
264	264	ಆಕಾಶ ಮಲ್ಲಿಗೆ	0.90	3.00	14	2.5X3	13° 2' 36.6681" N	77° 36' 3.0082" E	
	264(a)	ಆಕಾಶ ಮಲ್ಲಿಗೆ	0.82	3.00	14	2.5X3			
265	265	ಆಕಾಶ ಮಲ್ಲಿಗೆ	1.10	2.50	13	2.5X3	13° 2' 36.6707" N	77° 36' 2.7312" E	
266	266	ಆಕಾಶ ಮಲ್ಲಿಗೆ	1.08	2.50	12	2.5X3	13° 2' 36.6765" N	77° 36' 2.5561" E	
267	267	ಆಕಾಶ ಮಲ್ಲಿಗೆ	1.10	2.50	12	2.5X3	13° 2' 36.6797" N	77° 36' 2.3904" E	

RFO

Sl. No	Tree No	Species Name	Tree Girth in Mtr	Clear Bole in Mtr	Full Height in Mtr	Crown Spread in Mtr	Latitude	Longitude	Remarks
268	268	ಆಕಾಶ ಮಲ್ಲಿಗೆ	0.98	2.50	11	2.5X3	13° 2' 36.685" N	77° 36' 2.2269" E	
269	269	ಆಕಾಶ ಮಲ್ಲಿಗೆ	1.30	3.00	15	2.5X3	13° 2' 36.6962" N	77° 36' 2.0398" E	
270	270	ಆಕಾಶ ಮಲ್ಲಿಗೆ	0.70	1.00	8	2X2	13° 2' 36.7136" N	77° 36' 1.5046" E	
271	271	ಆಕಾಶ ಮಲ್ಲಿಗೆ	1.18	3.00	15	2.5X3	13° 2' 36.7281" N	77° 36' 0.9249" E	
272	272	ಆಕಾಶ ಮಲ್ಲಿಗೆ	0.90	2.20	12	2.5X3	13° 2' 36.7403" N	77° 36' 0.3764" E	
273	273	ಆಕಾಶ ಮಲ್ಲಿಗೆ	0.92	3.00	12	2.5X3	13° 2' 36.7421" N	77° 36' 0.1427" E	
274	274	ಆಕಾಶ ಮಲ್ಲಿಗೆ	0.98	2.20	12	2.5X3	13° 2' 36.7421" N	77° 35' 59.9569" E	
275	275	ಆಕಾಶ ಮಲ್ಲಿಗೆ	0.96	1.80	12	2.5X3	13° 2' 36.7357" N	77° 35' 59.7693" E	
276	276	ಆಕಾಶ ಮಲ್ಲಿಗೆ	0.94	2.00	11	2.5X3	13° 2' 36.7132" N	77° 35' 59.5977" E	
277	277	ಮಹಾಗನಿ	0.45	1.20	8	2.5X3	13° 2' 36.7003" N	77° 35' 59.2153" E	
278	278	ಆಕಾಶ ಮಲ್ಲಿಗೆ	0.83	2.70	12	2.5X3	13° 2' 36.686" N	77° 35' 59.0629" E	
279	279	ಆಕಾಶ ಮಲ್ಲಿಗೆ	0.73	2.20	11	2.5X3	13° 2' 36.6752" N	77° 35' 58.9028" E	
280	280	ಆಕಾಶ ಮಲ್ಲಿಗೆ	0.45	1.00	6	1.8X1	13° 2' 36.6355" N	77° 35' 58.702" E	
281	281	ಆಕಾಶ ಮಲ್ಲಿಗೆ	0.80	2.20	12	2.3*3	13° 2' 36.6157" N	77° 35' 58.5446" E	
282	282	ಆಕಾಶ ಮಲ್ಲಿಗೆ	0.80	2.50	12	2.3X3	13° 2' 36.5966" N	77° 35' 58.377" E	
283	283	ಆಕಾಶ ಮಲ್ಲಿಗೆ	0.83	1.80	11	2.3X3	13° 2' 36.5279" N	77° 35' 58.0212" E	
284	284	ಆಕಾಶ ಮಲ್ಲಿಗೆ	0.75	2.50	11	2.3X3	13° 2' 36.4716" N	77° 35' 57.8479" E	
285	285	ತಬೂಬಿಯಾ ರೋಜಿಯಾ	0.50	1.50	8	2.3X3	13° 2' 36.4248" N	77° 35' 57.685" E	
286	286	ಮಹಾಗನಿ	0.35	1.00	6	1X1.2	13° 2' 36.3659" N	77° 35' 57.4905" E	
287	287	ಆಕಾಶ ಮಲ್ಲಿಗೆ	0.90	3.00	12	2.5X3	13° 2' 36.3098" N	77° 35' 57.341" E	
288	288	ಆಕಾಶ ಮಲ್ಲಿಗೆ	0.85	2.50	11	2.5X3	13° 2' 36.2554" N	77° 35' 57.1703" E	
289	289	ಆಕಾಶ ಮಲ್ಲಿಗೆ	0.80	2.30	12	2.5X3	13° 2' 36.1896" N	77° 35' 57.011" E	
290	290	ಆಕಾಶ ಮಲ್ಲಿಗೆ	0.95	2.60	13	2.5X3	13° 2' 36.0442" N	77° 35' 56.6871" E	
291	291	ಆಕಾಶ ಮಲ್ಲಿಗೆ	0.90	1.20	12	2.5X3	13° 2' 35.9344" N	77° 35' 56.542" E	
292	292	ಆಕಾಶ ಮಲ್ಲಿಗೆ	0.85	2.50	11	2.5X3	13° 2' 35.876" N	77° 35' 56.378" E	
293	293	ಆಕಾಶ ಮಲ್ಲಿಗೆ	0.83	2.50	11	2.5X3	13° 2' 35.7813" N	77° 35' 56.2215" E	
294	294	ಗಸಗಸೆ	0.40	1.00	3	2.5X3	13° 2' 35.1222" N	77° 35' 55.2224" E	
295	295	ತಬೂಬಿಯಾ ರೋಜಿಯಾ	0.64	1.50	8	2.5X3	13° 2' 34.8459" N	77° 35' 54.8752" E	
296	296	ಆಕಾಶ ಮಲ್ಲಿಗೆ	0.25	1.00	6	1X1	13° 2' 34.686" N	77° 35' 54.6529" E	
297	297	ತಬೂಬಿಯಾ ರೋಜಿಯಾ	0.45	0.50	3	1X2	13° 2' 34.4803" N	77° 35' 54.4208" E	
298	298	ಆಕಾಶ ಮಲ್ಲಿಗೆ	0.18	1.00	2.5	1X1	13° 2' 34.283" N	77° 35' 54.155" E	
299	299	ಆಕಾಶ ಮಲ್ಲಿಗೆ	0.20	1.00	2.5	1X1	13° 2' 33.9318" N	77° 35' 53.6834" E	
300	300	ಆಕಾಶ ಮಲ್ಲಿಗೆ	0.85	2.50	12	2.5X3	13° 2' 33.7164" N	77° 35' 53.402" E	
301	301	ಆಕಾಶ ಮಲ್ಲಿಗೆ	0.86	1.50	11	2.5X3	13° 2' 33.507" N	77° 35' 53.1351" E	
302	302	ಆಕಾಶ ಮಲ್ಲಿಗೆ	0.90	3.00	12	2.5X3	13° 2' 33.311" N	77° 35' 52.8846" E	
303	303	ಆಕಾಶ ಮಲ್ಲಿಗೆ	0.84	2.50	12	2.5X2.5	13° 2' 33.2109" N	77° 35' 52.749" E	
304	304	ಆಕಾಶ ಮಲ್ಲಿಗೆ	0.77	2.00	11	2.5X2.5	13° 2' 33.113" N	77° 35' 52.6104" E	
305	305	ಆಕಾಶ ಮಲ್ಲಿಗೆ	0.81	2.50	12	2.5X2.5	13° 2' 32.896" N	77° 35' 52.3337" E	
306	306	ಆಕಾಶ ಮಲ್ಲಿಗೆ	0.73	2.20	11	2.5X2.5	13° 2' 32.7981" N	77° 35' 52.2067" E	
307	307	ಆಕಾಶ ಮಲ್ಲಿಗೆ	0.65	1.80	10	2.5X2.5	13° 2' 32.6967" N	77° 35' 52.069" E	
308	308	ಆಕಾಶ ಮಲ್ಲಿಗೆ	0.78	2.20	12	2.5X2.5	13° 2' 32.5231" N	77° 35' 51.8319" E	
309	309	ಆಕಾಶ ಮಲ್ಲಿಗೆ	0.79	1.50	6	1X1	13° 2' 32.2134" N	77° 35' 51.4257" E	
310	310	ಆಕಾಶ ಮಲ್ಲಿಗೆ	0.94	1.50	6	1X1	13° 2' 32.0144" N	77° 35' 51.1591" E	

28/6/21

Sl. No	Tree No	Species Name	Tree Girth in Mtr	Clear Bole in Mtr	Full Height in Mtr	Crown Spread in Mtr	Latitude	Longitude	Remarks
311	311	ಆಕಾಶ ಮಲ್ಲಿಗೆ	0.86	1.00	5	1X1	13° 2' 31.7186" N	77° 35' 50.7493" E	
312	312	ಆಕಾಶ ಮಲ್ಲಿಗೆ	1.06	3.00	12	2.5X2.5	13° 2' 31.6188" N	77° 35' 50.6105" E	
313	313	ಬುಗರಿ ಮರ	0.25	1.00	3	1X1.5	13° 2' 31.5262" N	77° 35' 50.4812" E	
314	314	ಆಕಾಶ ಮಲ್ಲಿಗೆ	0.90	3.00	12	2.5X2.5	13° 2' 31.345" N	77° 35' 50.2049" E	
	314(a)		0.68	2.20	11	2.5X2.5			
315	315	ಆಕಾಶ ಮಲ್ಲಿಗೆ	1.06	1.80	12	2.5X2.5	13° 2' 31.0612" N	77° 35' 49.7634" E	
316	316	ಆಕಾಶ ಮಲ್ಲಿಗೆ	1.06	1.00	3.5	1X1.2	13° 2' 30.9997" N	77° 35' 49.6039" E	
317	317	ಆಕಾಶ ಮಲ್ಲಿಗೆ	1.00	1.00	3	1X1.2	13° 2' 30.8028" N	77° 35' 49.1558" E	
318	318	ಆಕಾಶ ಮಲ್ಲಿಗೆ	1.02	1.00	3.5	1X1.2	13° 2' 30.7562" N	77° 35' 49.0274" E	
319	319	ಆಕಾಶ ಮಲ್ಲಿಗೆ	1.04	1.00	3	1X1.2	13° 2' 30.6907" N	77° 35' 48.8988" E	
320	320	ಸಿಹಿ ಹುಣಸೆ	0.40	1.00	3	2.5X2	13° 2' 30.6454" N	77° 35' 48.7679" E	
321	321	ಆಕಾಶ ಮಲ್ಲಿಗೆ	0.98	3.00	12	2.5X2	13° 2' 30.6041" N	77° 35' 48.6359" E	
322	322	ಆಕಾಶ ಮಲ್ಲಿಗೆ	1.00	2.50	11	2.5X2	13° 2' 30.4442" N	77° 35' 48.1604" E	
323	323	ಆಕಾಶ ಮಲ್ಲಿಗೆ	1.15	2.50	12	2.5X2	13° 2' 30.4014" N	77° 35' 48.0298" E	
324	324	ಆಕಾಶ ಮಲ್ಲಿಗೆ	0.60	2.00	11	2.5X2	13° 2' 30.359" N	77° 35' 47.8757" E	
325	325	ಆಕಾಶ ಮಲ್ಲಿಗೆ	0.76	2.50	11	2.5X2	13° 2' 30.3375" N	77° 35' 47.7245" E	
	325(a)		0.56	2.00	10	2.5X2			
326	326	ಆಕಾಶ ಮಲ್ಲಿಗೆ	1.10	2.80	13	2.5X2	13° 2' 30.3004" N	77° 35' 47.4264" E	
327	327	ಆಕಾಶ ಮಲ್ಲಿಗೆ	1.00	2.50	12	2.5X2	13° 2' 30.2862" N	77° 35' 47.2852" E	
328	328	ಆಕಾಶ ಮಲ್ಲಿಗೆ	0.90	3.00	13	2.5X2	13° 2' 30.2747" N	77° 35' 47.1369" E	
329	329	ಆಕಾಶ ಮಲ್ಲಿಗೆ	0.85	2.20	12	2.5X2	13° 2' 30.2719" N	77° 35' 46.9712" E	
	329(a)		0.45	1.80	11	2.5X2			
330	330	ಆಕಾಶ ಮಲ್ಲಿಗೆ	1.08	2.00	11	2.5X2	13° 2' 30.2749" N	77° 35' 46.821" E	
331	331	ಆಕಾಶ ಮಲ್ಲಿಗೆ	0.96	2.50	12	2.5X2	13° 2' 30.2794" N	77° 35' 46.6498" E	
332	332	ಆಕಾಶ ಮಲ್ಲಿಗೆ	1.31	3.20	15	2.5X2	13° 2' 30.2794" N	77° 35' 46.3137" E	
333	333	ಆಕಾಶ ಮಲ್ಲಿಗೆ	1.16	2.50	13	2.5X2	13° 2' 30.2828" N	77° 35' 46.1398" E	
334	334	ಆಕಾಶ ಮಲ್ಲಿಗೆ	1.20	3.00	12	2.5X2	13° 2' 30.2887" N	77° 35' 45.9447" E	
335	335	ಆಕಾಶ ಮಲ್ಲಿಗೆ	1.11	3.00	12	2.5X2.5	13° 2' 30.2953" N	77° 35' 45.7496" E	
336	336	ಆಕಾಶ ಮಲ್ಲಿಗೆ	1.20	2.80	13	2.5X2.5	13° 2' 30.2972" N	77° 35' 45.5721" E	
337	337	ಆಕಾಶ ಮಲ್ಲಿಗೆ	1.22	2.50	12	2.5X2.5	13° 2' 30.3043" N	77° 35' 45.3864" E	
338	338	ಆಕಾಶ ಮಲ್ಲಿಗೆ	1.15	2.50	12	2.5X2.5	13° 2' 30.3096" N	77° 35' 45.197" E	
339	339	ಆಕಾಶ ಮಲ್ಲಿಗೆ	1.22	2.80	13	2.5X2.5	13° 2' 30.3181" N	77° 35' 44.6235" E	
340	340	ಆಕಾಶ ಮಲ್ಲಿಗೆ	1.32	3.00	12	2.5X2.5	13° 2' 30.318" N	77° 35' 44.4276" E	
341	341	ಆಕಾಶ ಮಲ್ಲಿಗೆ	1.23	3.00	15	2.5X2.5	13° 2' 30.3186" N	77° 35' 44.2468" E	
342	342	ಆಕಾಶ ಮಲ್ಲಿಗೆ	1.22	3.00	12	2.5X2.5	13° 2' 30.3282" N	77° 35' 44.0549" E	
343	343	ಆಕಾಶ ಮಲ್ಲಿಗೆ	1.37	2.80	11	2.5X2.5	13° 2' 30.3281" N	77° 35' 43.8839" E	
344	344	ಆಕಾಶ ಮಲ್ಲಿಗೆ	1.46	3.00	12	2.5X2.5	13° 2' 30.3361" N	77° 35' 43.7006" E	
345	345	ಆಕಾಶ ಮಲ್ಲಿಗೆ	1.34	3.30	15	2.5X2.5	13° 2' 30.3448" N	77° 35' 43.5185" E	
346	346	ಆಕಾಶ ಮಲ್ಲಿಗೆ	1.25	3.00	12	2.5X2.5	13° 2' 30.3488" N	77° 35' 42.9593" E	
347	347	ಆಕಾಶ ಮಲ್ಲಿಗೆ	1.24	3.00	11	2.5X2.5	13° 2' 30.3524" N	77° 35' 42.7785" E	
348	348	ಆಕಾಶ ಮಲ್ಲಿಗೆ	1.06	2.80	12	2.5X2.5	13° 2' 30.3512" N	77° 35' 42.5942" E	
349	349	ಆಕಾಶ ಮಲ್ಲಿಗೆ	1.13	2.80	12	2.5X2.5	13° 2' 30.36" N	77° 35' 42.4078" E	
350	350	ಆಕಾಶ ಮಲ್ಲಿಗೆ	1.38	3.00	13	2.5X2.5	13° 2' 30.3638" N	77° 35' 42.214" E	
351	351	ಆಕಾಶ ಮಲ್ಲಿಗೆ	1.31	2.00	12	2.5X2.5	13° 2' 30.3713" N	77° 35' 42.0445" E	
352	352	ಆಕಾಶ ಮಲ್ಲಿಗೆ	1.55	2.20	13	2.5X2.5	13° 3' 21.4885" N	77° 35' 35.2637" E	

RFO

Sl. No	Tree No	Species Name	Tree Girth in Mtr	Clear Bole in Mtr	Full Height in Mtr	Crown Spread in Mtr	Latitude	Longitude	Remarks
353	353	ಹೊಂಗೆ ಮರ	0.48	2.00	6	2.5X3	13° 3' 21.6319" N	77° 35' 35.2922" E	
	353(a)		0.57	2.00	6	2.5X3			
354	354	ಹೊಂಗೆ ಮರ	0.30	2.00	6	2.5X3	13° 3' 21.8042" N	77° 35' 35.3172" E	
	354(a)		0.47	2.00	6	2.5X3			
355	355	ಹೊಂಗೆ ಮರ	0.40	2.00	6	2.5X3	13° 3' 21.9512" N	77° 35' 35.33" E	
	355(a)		0.60	2.00	6	2.5X3			
356	356	ಹೊಂಗೆ ಮರ	0.55	2.00	6	2.5X3	13° 3' 22.0973" N	77° 35' 35.332" E	
	356(a)		0.46	2.00	6	2.5X3			
357	357	ಹೊಂಗೆ ಮರ	0.53	2.00	6	2.5X3	13° 3' 22.3062" N	77° 35' 35.3251" E	
	357(a)		0.53	2.00	6	2.5X3			
358	358	ಹೊಂಗೆ ಮರ	0.45	2.00	6	2.5X3	13° 3' 22.5492" N	77° 35' 35.3242" E	
	358(a)		0.70	2.00	6	2.5X3			
359	359	ಹೊಂಗೆ ಮರ	0.46	1.50	5	2.5X3	13° 4' 11.9665" N	77° 35' 33.4184" E	
	359(a)		0.35	1.50	5	2.5X3			
360	360	ಗುಲ್ ಮೊಹರ್	1.33	3.00	10	10X7	13° 4' 12.4925" N	77° 35' 33.3891" E	
	360(a)		1.23	3.00	10	10X7			
361	361	ತಂಗಡಿ	0.78	2.50	6	3X2.5	13° 4' 12.5401" N	77° 35' 33.39" E	
362	362	ತಂಗಡಿ	0.64	2.50	6	3X2.5	13° 4' 12.8772" N	77° 35' 33.3737" E	
363	363	ಮಳೆ ಮರ	1.21	3.50	10	7X10	13° 4' 13.0759" N	77° 35' 33.3558" E	
364	364	ಮಳೆ ಮರ	0.84	3.50	10	5X7	13° 4' 13.1386" N	77° 35' 33.377" E	
365	365	ಗುಲ್ ಮೊಹರ್	1.33	3.00	9.5	5X7	13° 4' 13.2954" N	77° 35' 33.3502" E	
366	366	ಮಳೆ ಮರ	1.20	3.00	10	5X7	13° 4' 13.3785" N	77° 35' 33.3518" E	
367	367	ಗುಲ್ ಮೊಹರ್	1.35	2.80	10	8X10	13° 7' 8.6536" N	77° 36' 32.8242" E	
368	368	ಮಳೆ ಮರ	0.47	1.50	3.5	1.2X2	13° 7' 8.7257" N	77° 36' 32.8536" E	
369	369	ಮಹಾಗನಿ	0.32	1.20	3	1.2X2	13° 7' 8.9382" N	77° 36' 32.969" E	
370	370	ಮಳೆ ಮರ	0.44	1.80	3.2	1.2X2	13° 7' 15.3032" N	77° 36' 38.7642" E	
371	371	ಹೊಂಗೆ ಮರ	0.30	1.00	2.5	3X3	13° 7' 15.1888" N	77° 36' 38.7208" E	Fork Branch @ Bottom
	371(a)		0.25	1.00	2.5	3X3			
	371(b)		0.18	1.00	2.5	3X3			
372	372	ತಂಗಡಿ	0.68	1.50	3.5	3X3	13° 7' 13.6819" N	77° 36' 37.9832" E	
373	373	ಪೆಲ್ಟಾಫಾರಂ	0.51	1.50	4	3X3	13° 7' 13.6065" N	77° 36' 37.9744" E	
	373(a)		0.40	1.50	4	3X3			
	373(b)		0.40	1.50	4	3X3			
374	374	ಗುಲ್ ಮೊಹರ್	0.53	1.20	6	3X3	13° 7' 13.55" N	77° 36' 37.9622" E	
375	375	ಬುಗರಿ ಮರ	0.20	0.50	2.5	3X3	13° 7' 13.4334" N	77° 36' 37.9123" E	

RFO
28/6/21

Sl. No	Tree No	Species Name	Tree Girth in Mtr	Clear Bole in Mtr	Full Height in Mtr	Crown Spread in Mtr	Latitude	Longitude	Remarks
376	376	ಹೊಂಗೆ ಮರ	0.47	0.90	3	3X3	13° 7' 12.6608" N	77° 36' 37.5292" E	Fork Branch @ Bottom
	376(a)		0.30	0.90	3	3X3			
	376(b)		0.40	0.70	3	3X3			
377	377	ತಂಗಡಿ	0.32	0.50	3	3X3	13° 7' 11.8916" N	77° 36' 37.1575" E	Fork Branch @ Bottom
	377(a)		0.34	0.90	3	3X3			
	377(b)		0.32	1.00	3	3X3			
378	378	ಸ್ಪತೋಡ	0.33	1.50	4	3X3	13° 7' 10.5529" N	77° 36' 36.4252" E	
379	379	ಗುಲ್ ಮೊಹರ್	0.61	1.30	4	3X3	13° 7' 10.3809" N	77° 36' 36.3333" E	
380	380	ಹೊಂಗೆ ಮರ	0.60	0.50	3	3X3	13° 7' 10.1012" N	77° 36' 36.2029" E	
381	381	ಹೊಂಗೆ ಮರ	0.40	0.60	2.8	2X2	13° 7' 9.8875" N	77° 36' 36.1118" E	Fork Branch @ Bottom
	381(a)		0.45	0.70	2.8	2X2			
382	382	ಹೊಂಗೆ ಮರ	0.35	1.00	3	2.5X3	13° 7' 9.4756" N	77° 36' 35.8373" E	Fork Branch @ Bottom
	382(a)		0.50	1.00	3	2.5X3			
383	383	ಹೊಂಗೆ ಮರ	0.30	0.50	2.5	2.5X3	13° 7' 9.308" N	77° 36' 35.8006" E	Fork Branch @ Bottom
	383(a)		0.28	0.60	2.5	2.5X3			
	383(b)		0.27	0.60	2	2.5X3			Fork Branch @ Bottom
	383(c)		0.24	0.60	2	2.5X3			
384	384	ತಂಗಡಿ	0.63	1.00	2	2.5X3	13° 7' 9.0224" N	77° 36' 35.6654" E	Fork Branch @ Bottom
	384(a)		0.45	1.00	4	2.5X3			
385	385	ಹೊಂಗೆ ಮರ	0.34	1.00	4	2.5X3	13° 7' 8.814" N	77° 36' 35.4468" E	
386	386	ತಂಗಡಿ	0.28	0.50	3	2.5X3	13° 7' 8.3239" N	77° 36' 35.2687" E	
387	387	ತೇಗು ಮರ	0.73	3.50	2.8	2.5X3	13° 7' 8.226" N	77° 36' 35.28" E	
388	388	ತಬೂಬಿಯಾ ರೋಜಿಯಾ	1.12	3.00	12	2.5X3	13° 7' 8.0229" N	77° 36' 35.1755" E	
389	389	ತಬೂಬಿಯಾ ರೋಜಿಯಾ	1.17	3.00	9	2.5X3	13° 7' 7.9997" N	77° 36' 35.3224" E	
390	390	ತಬೂಬಿಯಾ ರೋಜಿಯಾ	1.18	3.50	9	2.5X3	13° 7' 7.9677" N	77° 36' 35.4347" E	
391	391	ತಂಗಡಿ	0.55	3.00	12	2.5X3	13° 7' 7.8234" N	77° 36' 34.9876" E	
	391(a)		0.45	2.00	6	2.5X3			
392	392	ಹೊಂಗೆ ಮರ	0.63	1.20	6	2.5X3	13° 7' 7.6384" N	77° 36' 34.9087" E	
393	393	ಮಹಾಗನಿ	0.41	1.80	5	1X2	13° 7' 7.5209" N	77° 36' 34.894" E	
394	394	ಬೇವು	0.21	2.00	5	1X2	13° 7' 7.4878" N	77° 36' 34.7902" E	
395	395	ಮಹಾಗನಿ	0.33	2.20	6	1X2	13° 7' 7.426" N	77° 36' 34.8526" E	
396	396	ಹೊಂಗೆ ಮರ	0.40	1.20	6	1X2	13° 7' 7.3726" N	77° 36' 34.7456" E	Fork Branch @ Bottom
	396(a)		0.40	1.00	3	1X2			
	396(b)		0.30	0.90	3	1X2			
397	397	ಮಹಾಗನಿ	0.24	1.00	3	1X2	13° 7' 7.1783" N	77° 36' 34.6314" E	
398	398	ಮಹಾಗನಿ	0.18	1.00	3	1X2	13° 7' 6.9556" N	77° 36' 34.5675" E	
399	399	ಹೊಂಗೆ ಮರ	0.30	0.50	2.5	1X2	13° 7' 6.4089" N	77° 36' 34.2512" E	Fork Branch @ Bottom
	399(a)		0.30	0.70	2.5	1X2			
	399(b)		0.30	0.80	2.5	1X2			Fork Branch @ Bottom
	399(c)		0.30	0.90	2.5	1X2			
400	400	ಹೊಂಗೆ ಮರ	0.59	0.50	1.8	1X2	13° 7' 5.9867" N	77° 36' 34.0816" E	
401	401	ಹೊಂಗೆ ಮರ	0.80	2.50	6	2X3	13° 7' 5.8818" N	77° 36' 34.0259" E	

Sl. No	Tree No	Species Name	Tree Girth in Mtr	Clear Bole in Mtr	Full Height in Mtr	Crown Spread in Mtr	Latitude	Longitude	Remarks
402	402	ತಂಗಡಿ	0.50	1.00	4.5	2X3	13° 7' 5.4093" N	77° 36' 33.7659" E	
	402(a)		0.52	1.80	4.5	2X3			
403	403	ಹೊಂಗೆ ಮರ	0.47	2.00	5	2X3	13° 7' 5.272" N	77° 36' 33.6352" E	
404	404	ಸಿಮಾರೂಭಾ ಮರ	0.68	2.50	5	2X3	13° 7' 5.0688" N	77° 36' 33.5821" E	Fork Branch @ Bottom
	404(a)		0.33	1.00	5	2X3			
405	405	ಪೆಲ್ಟಾಫಾರಂ	0.78	2.00	7	3X4	13° 7' 4.6677" N	77° 36' 33.3774" E	
	405(a)		0.50	1.80	6	3X4			Fork Branch @ Bottom
	405(b)		0.50	1.00	6	3X4			
406	406	ಸಿಮಾರೂಭಾ ಮರ	0.47	1.00	5	3X4	13° 7' 3.9009" N	77° 36' 32.911" E	Fork Branch @ Bottom
	406(a)		0.54	1.00	5	3X4			
	406(b)		0.44	1.00	5	3X4			Fork Branch @ Bottom
	406(c)		0.42	1.00	5	3X4			
407	407	ಮಳೆ ಮರ	1.44	4.00	8	10X10	13° 6' 10.9017" N	77° 36' 2.2254" E	
408	408	ಗಸಗಸೆ	0.65	2.00	6	3X2	13° 6' 10.3023" N	77° 36' 2.0847" E	
409	409	ಹೊಂಗೆ ಮರ	0.43	2.00	3.5	3X2	13° 4' 15.3144" N	77° 35' 35.2902" E	
410	410	ತಂಗಡಿ	0.20	0.50	2.5	1X1.8	13° 4' 14.2843" N	77° 35' 35.3708" E	
411	411	ಹೊಂಗೆ ಮರ	0.32	0.80	2.5	1X1.8	13° 4' 13.8457" N	77° 35' 35.3893" E	
412	412	ಹೊಂಗೆ ಮರ	0.27	1.00	3	1X1.8	13° 4' 13.7329" N	77° 35' 35.4107" E	
413	413	ಮಾವು ಮರ	0.25	1.00	3	1X1.8	13° 4' 13.4066" N	77° 35' 35.4275" E	Fork Branch @ Bottom
	413(a)		0.27	1.00	3	1X1.8			
	413(b)		0.20	1.00	3	1X1.8			
414	414	ಹೊಂಗೆ ಮರ	0.26	0.80	2.8	1X1.8	13° 4' 12.0845" N	77° 35' 35.5204" E	
415	415	ಹೊಂಗೆ ಮರ	0.34	1.00	28	1X1.8	13° 4' 11.9099" N	77° 35' 35.5457" E	
416	416	ಹೊಂಗೆ ಮರ	0.44	0.80	2.9	1X1.8	13° 4' 10.075" N	77° 35' 35.642" E	
417	417	ತಂಗಡಿ	0.40	1.00	2.5	1X1.8	13° 4' 9.8853" N	77° 35' 35.6324" E	
418	418	ತಂಗಡಿ	0.30	0.50	2	1X1.8	13° 4' 9.6685" N	77° 35' 35.6641" E	
419	419	ಹೊಂಗೆ ಮರ	0.35	0.60	2.5	1X1.8	13° 4' 9.4551" N	77° 35' 35.6833" E	
420	420	ಗಸಗಸೆ	0.42	1.50	2.5	1X1.8	13° 3' 29.9777" N	77° 35' 37.5373" E	
421	421	ಗಸಗಸೆ	0.25	1.00	2	3X2	13° 3' 26.2283" N	77° 35' 37.4884" E	
422	422	ಗಸಗಸೆ	0.70	1.20	2.8	3X2	13° 3' 25.1528" N	77° 35' 37.4449" E	
423	423	ಗಸಗಸೆ	0.90	1.00	3	3X2	13° 3' 25.0366" N	77° 35' 37.4418" E	
424	424	ಗಸಗಸೆ	0.55	1.00	3	3X2	13° 3' 24.9231" N	77° 35' 37.4479" E	Fork Branch @ Bottom
	424(a)		0.45	1.00	3	3X2			
425	425	ಗಸಗಸೆ	0.94	2.00	3	3X2	13° 3' 24.6611" N	77° 35' 37.4179" E	
426	426	ಗಸಗಸೆ	0.60	1.20	3.5	3X2	13° 3' 24.4736" N	77° 35' 37.4445" E	Fork Branch @ Bottom
	426(a)		0.66	1.50	3.5	3X2			
427	427	ಬಿಲ್ವಾರ ಮರ	0.90	3.00	9	5X9	13° 3' 20.3504" N	77° 35' 37.4033" E	
428	428	ಬಿಲ್ವಾರ ಮರ	1.26	4.20	8	5X9	13° 3' 20.3437" N	77° 35' 37.3981" E	
429	429	ಬಿಲ್ವಾರ ಮರ	1.55	3.50	8	5X9	13° 3' 20.3327" N	77° 35' 37.3915" E	

RFO

RANGE FOREST OFFICER
Bruhath Bangalore Mahanagara Palike
YELAHANKA ZONE.
28/6/21

KEY PLAN- AIRPORT METRO LINE
(PHASE 2B)- PACKAGE-2
PACKAGE-2
PERIPHERAL RING ROAD
CH: 20+033.761
YELAHANKA
CH: 17+853.823
JAKKUR
CH: 14+186.049
KODIGE HALLI
CH: 12+700.206
HEBBAL
CH: 11+245.440
KEMPAPURA CROSS
CH: 9+758.526
PACKAGE-1
PACKAGE-2
© 2021 Microsoft Corporation © 2021 Maxar ©CNES (2021) Distribution Airbus DS

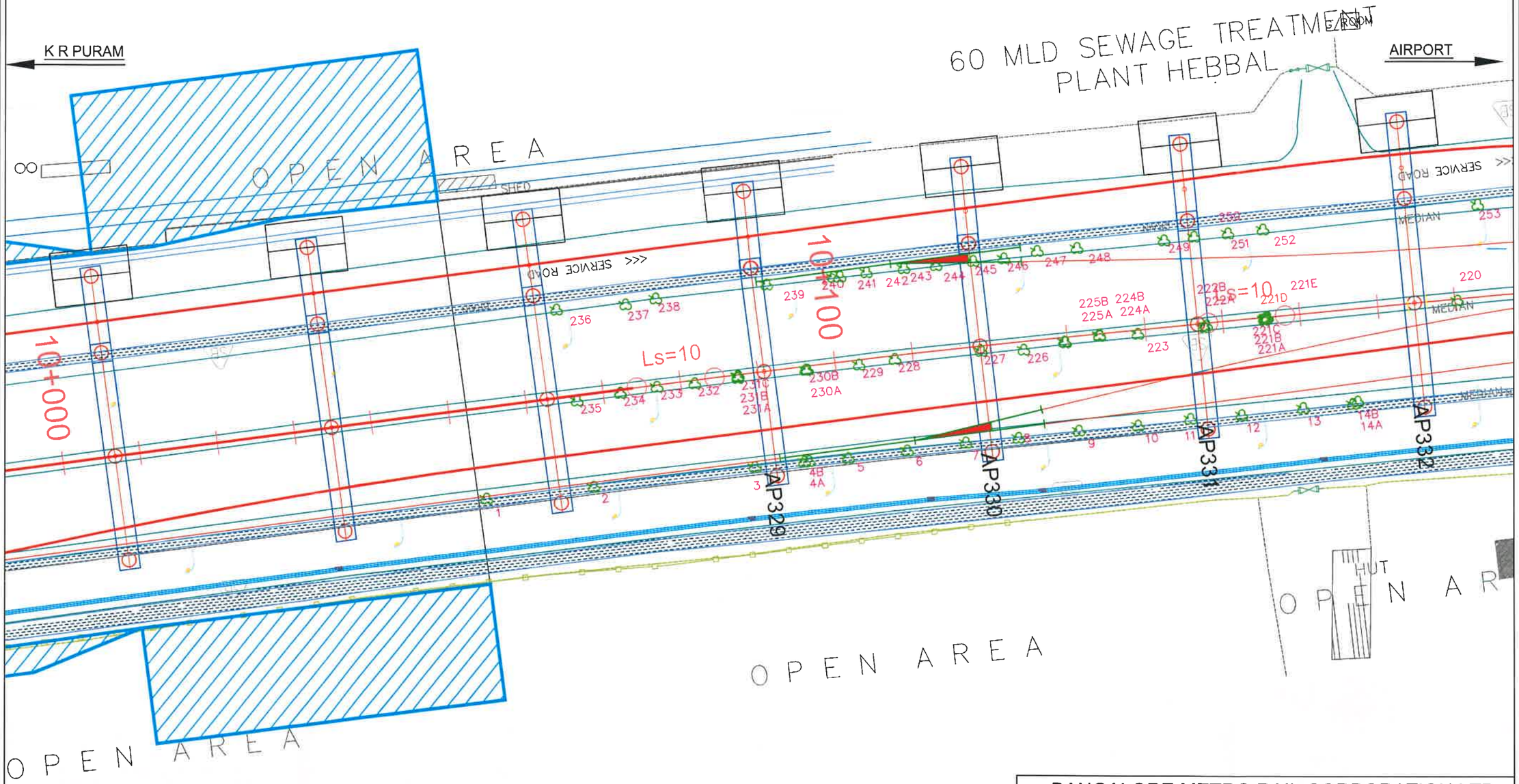

LEGEND

- Trees marked in Government Land (BBMP)
- Proposed Metro Alingnment
- 7m Boundary from the Alignment Centre on both sides

REV.NO	DESCRIPTION	DATE	REV.NO	DESCRIPTION	DATE

BANGALORE METRO RAIL CORPORATION LTD.

PHASE-2B

K.R PURAM (STATION EXCLUDED)TO KEMPEGOWDA INTERNATIONAL AIRPORT

LOCATIONS OF TREES ALONG THE PROPOSED AIRPORT METRO LINE CORRIDOR

PREPARED BY : BMRCL	VERIFIED BY: BMRCL	APPROVED BY :BMRCL
AE	AEE	DY.CE

DRG. No. BMRCL/PH-IIB/ARP LINE/LP/(18-01-20) REV: R3

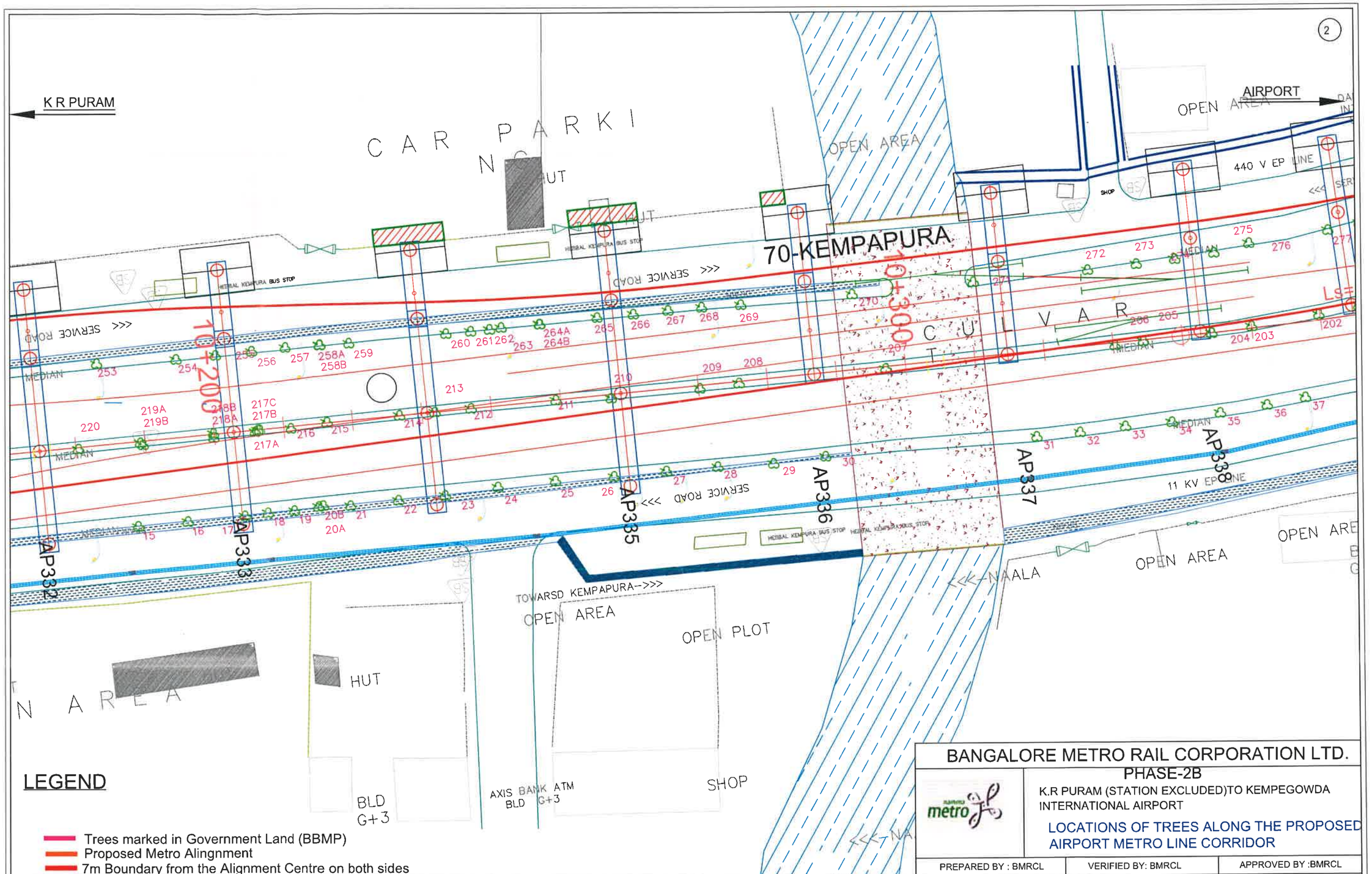

REV.NO	DESCRIPTION	DATE	REV.NO	DESCRIPTION	DATE

BANGALORE METRO RAIL CORPORATION LTD.

PHASE-2B

K.R PURAM (STATION EXCLUDED)TO KEMPEGOWDA INTERNATIONAL AIRPORT

LOCATIONS OF TREES ALONG THE PROPOSED AIRPORT METRO LINE CORRIDOR

PREPARED BY : BMRCL	VERIFIED BY: BMRCL	APPROVED BY :BMRCL
AE	AEE	DY.CE

DRG. No. BMRCL/PH-IIB/ARP LINE/LP/(18-01-20) REV: R3

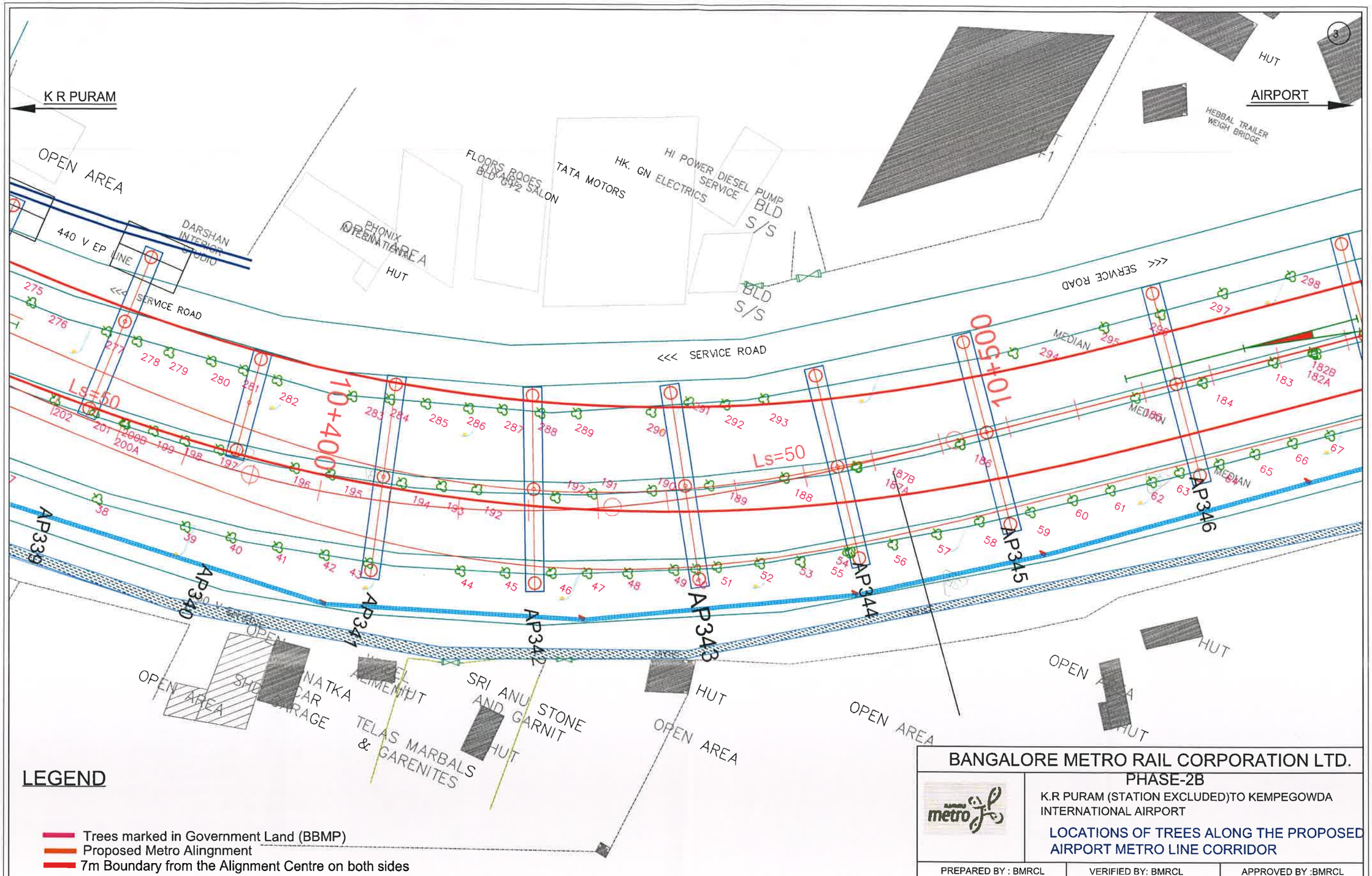

LEGEND

- Trees marked in Government Land (BBMP)
- Proposed Metro Alingnment
- 7m Boundary from the Alignment Centre on both sides

REV.NO	DESCRIPTION	DATE	REV.NO	DESCRIPTION	DATE

BANGALORE METRO RAIL CORPORATION LTD.

PHASE-2B

K.R PURAM (STATION EXCLUDED)TO KEMPEGOWDA INTERNATIONAL AIRPORT

LOCATIONS OF TREES ALONG THE PROPOSED AIRPORT METRO LINE CORRIDOR

PREPARED BY : BMRCL	VERIFIED BY: BMRCL	APPROVED BY :BMRCL
AE	AEE	DY.CE

DRG. No. BMRCL/PH-IIB/ARP LINE/LP/(18-01-20) REV: R3

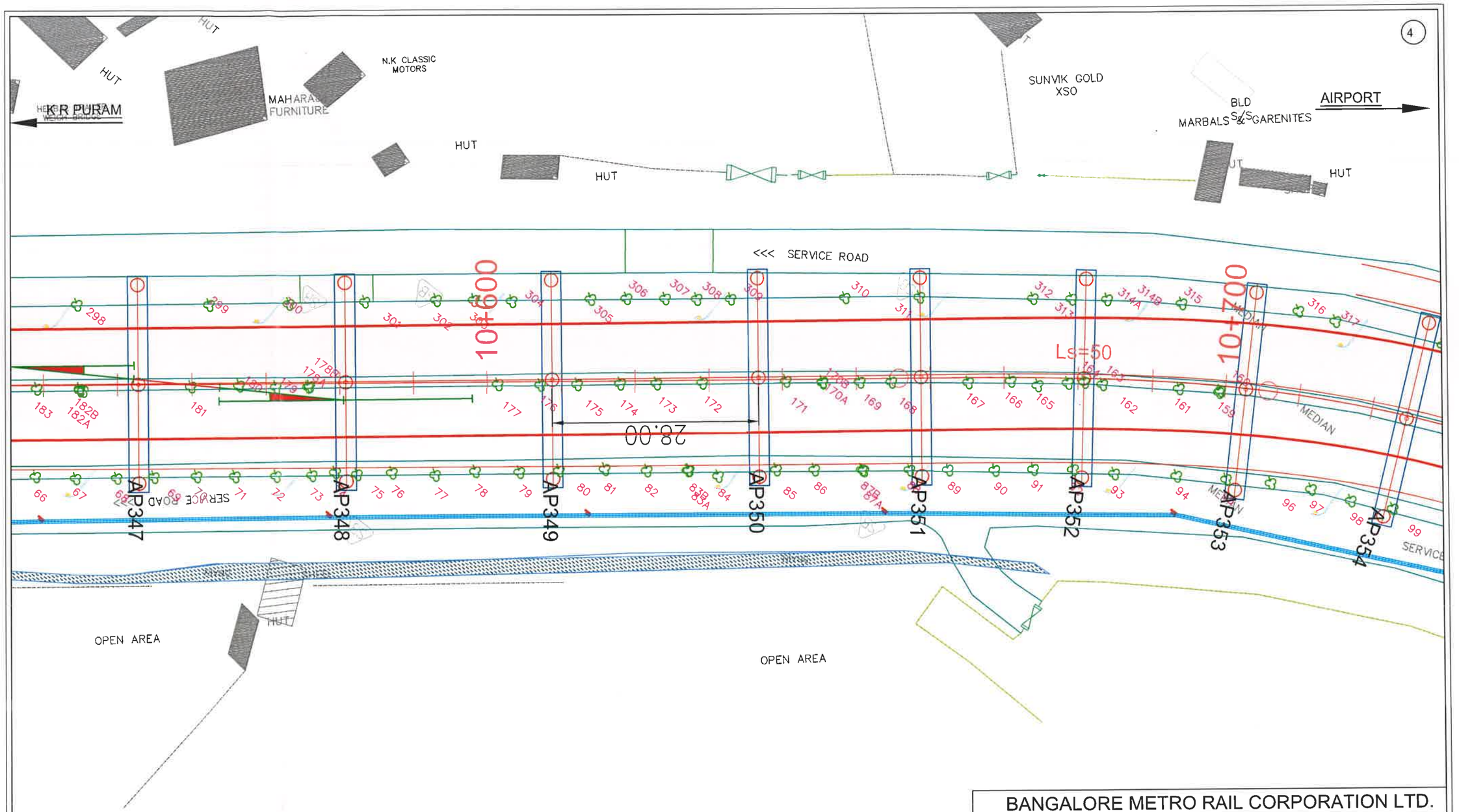

LEGEND

- Trees marked in Government Land (BBMP)
- Proposed Metro Alingnment
- 7m Boundary from the Alignment Centre on both sides

REV.NO	DESCRIPTION	DATE	REV.NO	DESCRIPTION	DATE

BANGALORE METRO RAIL CORPORATION LTD.

PHASE-2B

K.R PURAM (STATION EXCLUDED)TO KEMPEGOWDA INTERNATIONAL AIRPORT

LOCATIONS OF TREES ALONG THE PROPOSED AIRPORT METRO LINE CORRIDOR

PREPARED BY : BMRCL	VERIFIED BY: BMRCL	APPROVED BY :BMRCL
AE	AEE	DY.CE

DRG. No. BMRCL/PH-IIB/ARP LINE/LP/(18-01-20) REV: R3

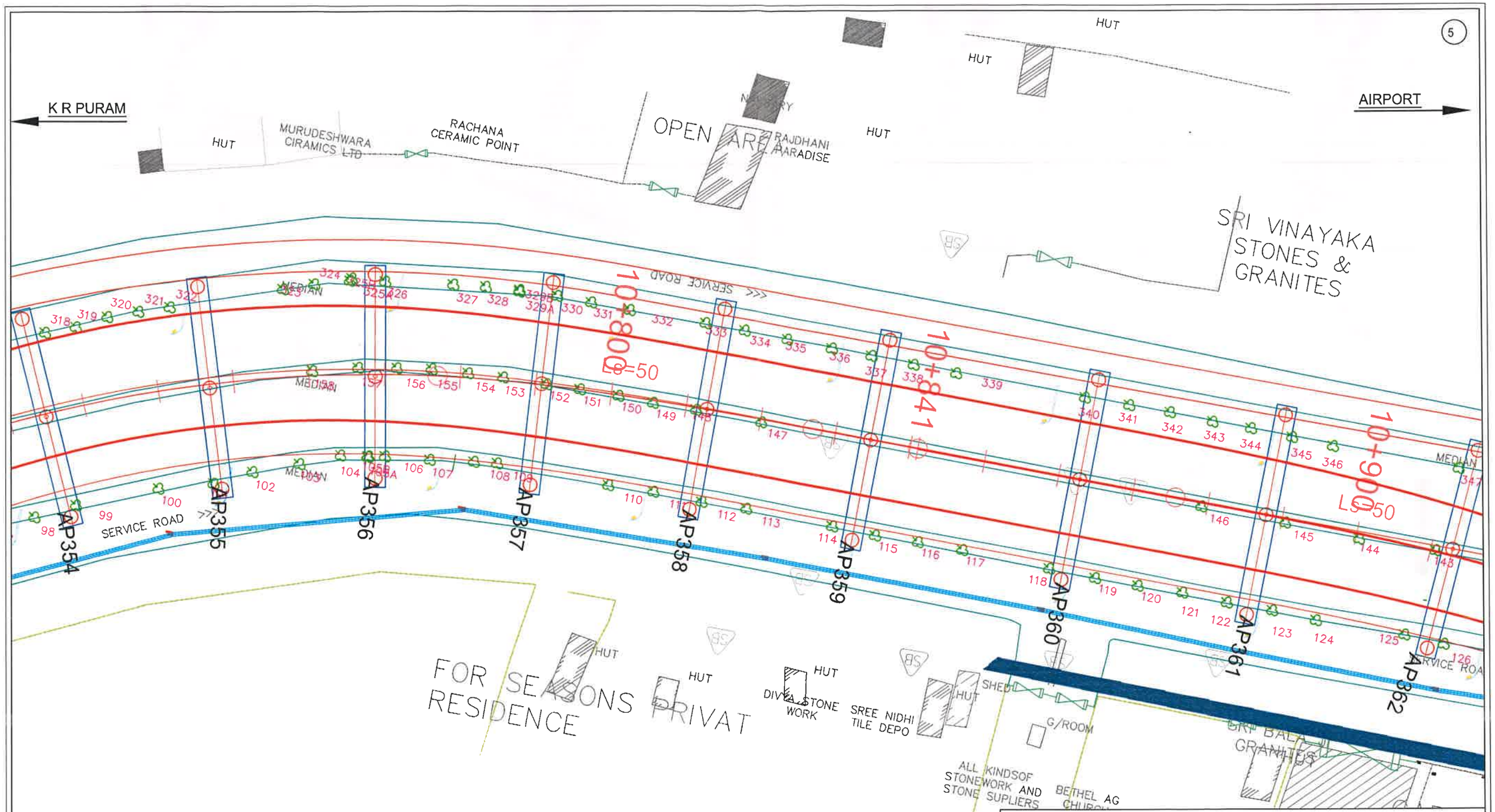

LEGEND

- Trees marked in Government Land (BBMP)
- Proposed Metro Alingnment
- 7m Boundary from the Alignment Centre on both sides

REV.NO	DESCRIPTION	DATE	REV.NO	DESCRIPTION	DATE

BANGALORE METRO RAIL CORPORATION LTD.

PHASE-2B

K.R PURAM (STATION EXCLUDED)TO KEMPEGOWDA INTERNATIONAL AIRPORT

LOCATIONS OF TREES ALONG THE PROPOSED AIRPORT METRO LINE CORRIDOR

PREPARED BY : BMRCL	VERIFIED BY: BMRCL	APPROVED BY :BMRCL
AE	AEE	DY.CE

DRG. No. BMRCL/PH-IIB/ARP LINE/LP/(18-01-20) REV: R3

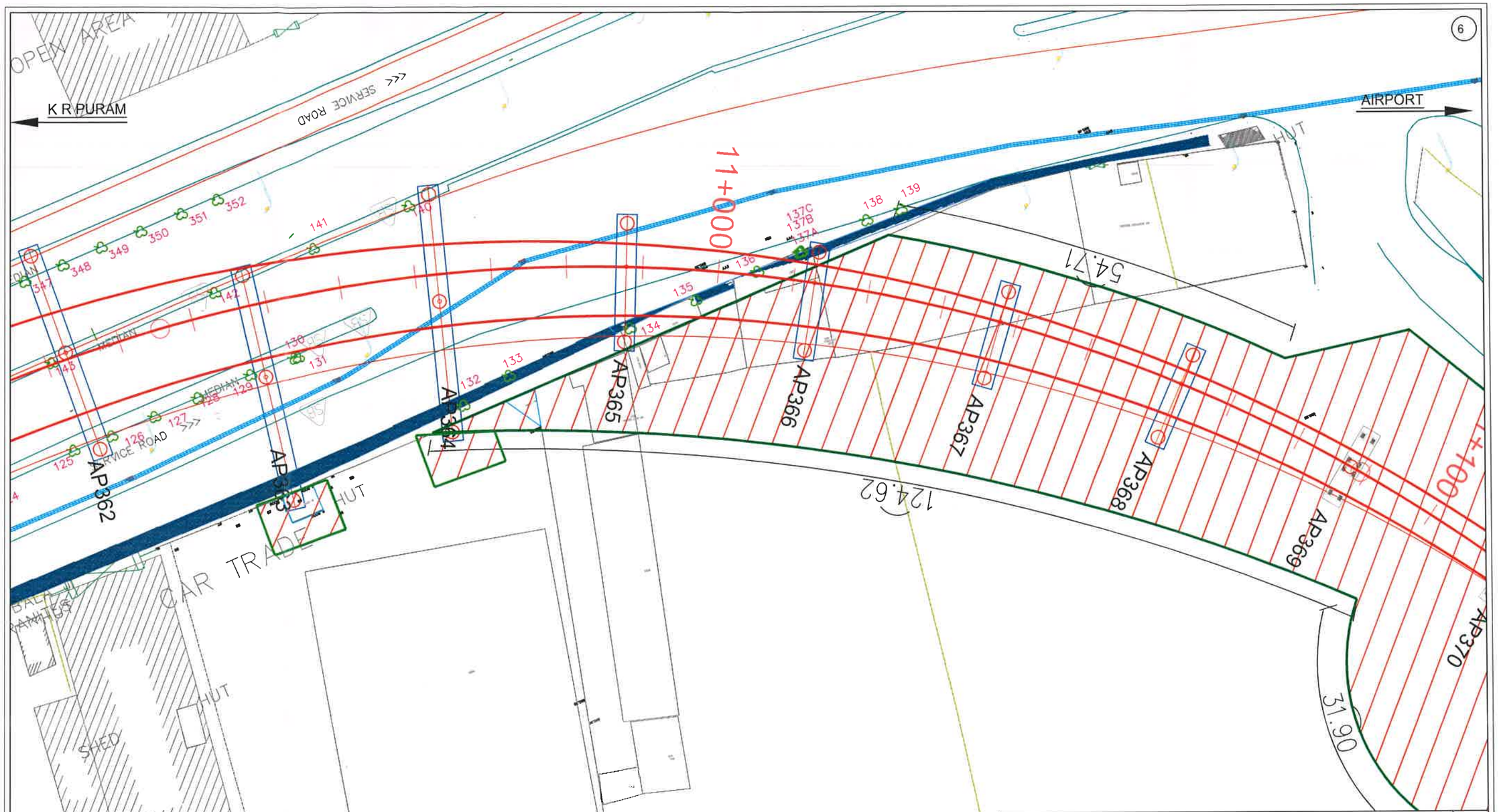

LEGEND

- Trees marked in Government Land (BBMP)
- Proposed Metro Alingnment
- 7m Boundary from the Alignment Centre on both sides

REV.NO	DESCRIPTION	DATE	REV.NO	DESCRIPTION	DATE

BANGALORE METRO RAIL CORPORATION LTD.

PHASE-2B

K.R PURAM (STATION EXCLUDED)TO KEMPEGOWDA INTERNATIONAL AIRPORT

LOCATIONS OF TREES ALONG THE PROPOSED AIRPORT METRO LINE CORRIDOR

PREPARED BY : BMRCL	VERIFIED BY: BMRCL	APPROVED BY :BMRCL
AE	AEE	DY.CE

DRG. No. BMRCL/PH-IIB/ARP LINE/LP/(18-01-20) REV: R3

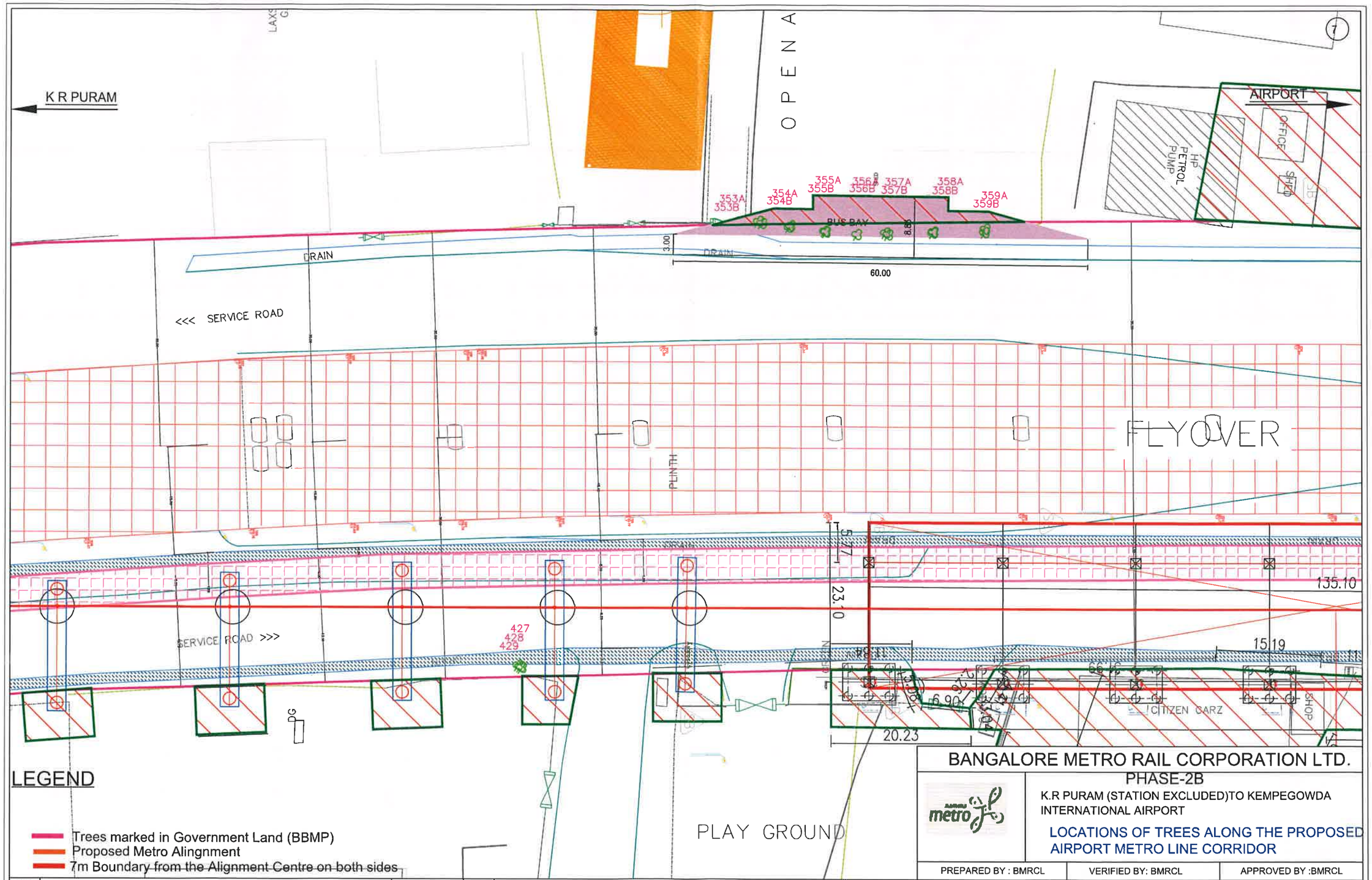

LEGEND

- Trees marked in Government Land (BBMP)
- Proposed Metro Alingnment
- 7m Boundary from the Alignment Centre on both sides

REV.NO	DESCRIPTION	DATE	REV.NO	DESCRIPTION	DATE

BANGALORE METRO RAIL CORPORATION LTD.

PHASE-2B

K.R PURAM (STATION EXCLUDED)TO KEMPEGOWDA INTERNATIONAL AIRPORT

LOCATIONS OF TREES ALONG THE PROPOSED AIRPORT METRO LINE CORRIDOR

PREPARED BY : BMRCL	VERIFIED BY: BMRCL	APPROVED BY :BMRCL
AE	AEE	DY.CE

DRG. No. BMRCL/PH-IIB/ARP LINE/LP/(18-01-20) REV: R3

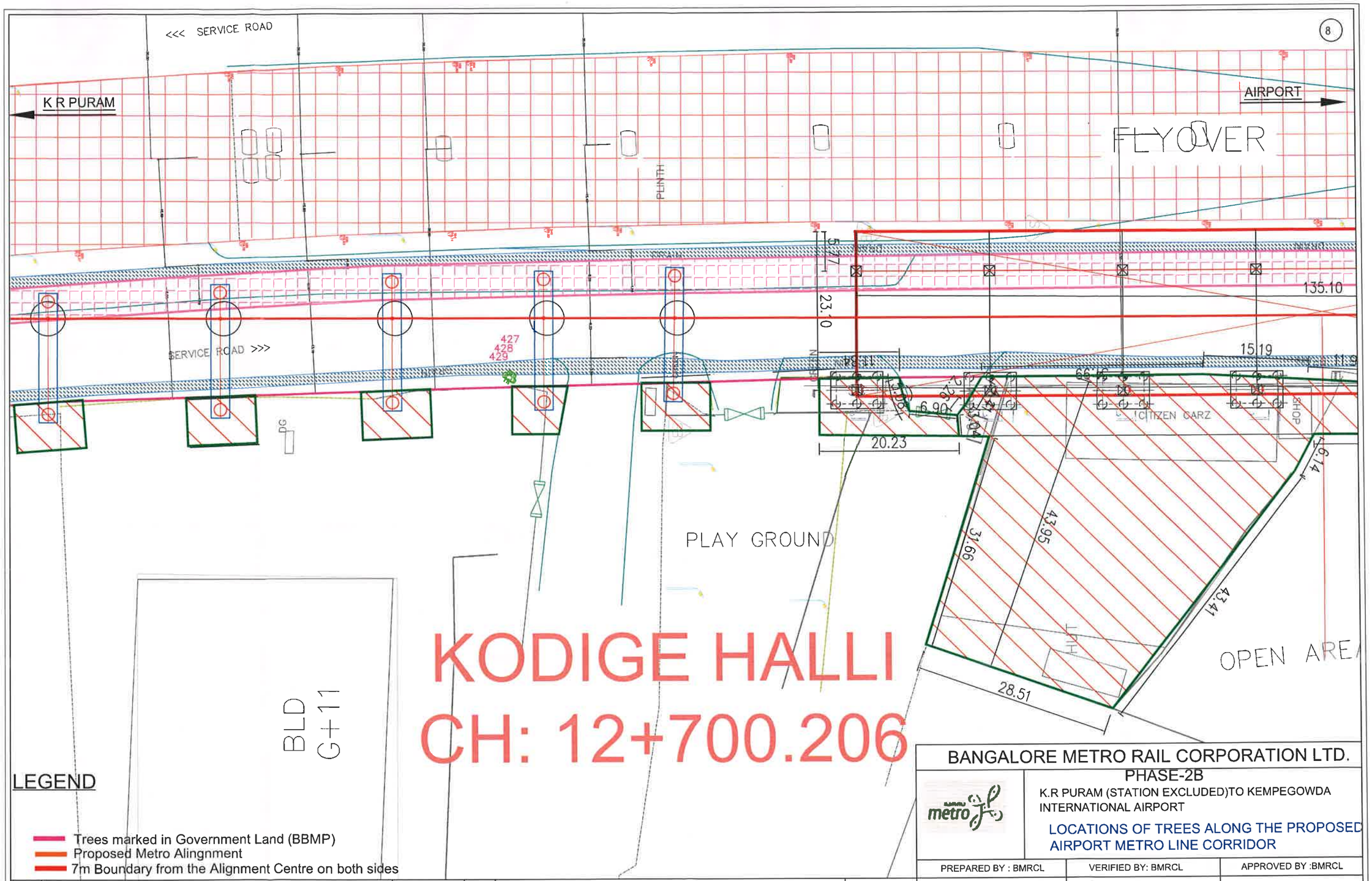

LEGEND

- Trees marked in Government Land (BBMP)
- Proposed Metro Alingnment
- 7m Boundary from the Alignment Centre on both sides

REV.NO	DESCRIPTION	DATE	REV.NO	DESCRIPTION	DATE

BANGALORE METRO RAIL CORPORATION LTD.

PHASE-2B

K.R PURAM (STATION EXCLUDED)TO KEMPEGOWDA INTERNATIONAL AIRPORT

LOCATIONS OF TREES ALONG THE PROPOSED AIRPORT METRO LINE CORRIDOR

PREPARED BY : BMRCL	VERIFIED BY: BMRCL	APPROVED BY :BMRCL
AE	AEE	DY.CE

DRG. No. BMRCL/PH-IIB/ARP LINE/LP/(18-01-20) REV: R3

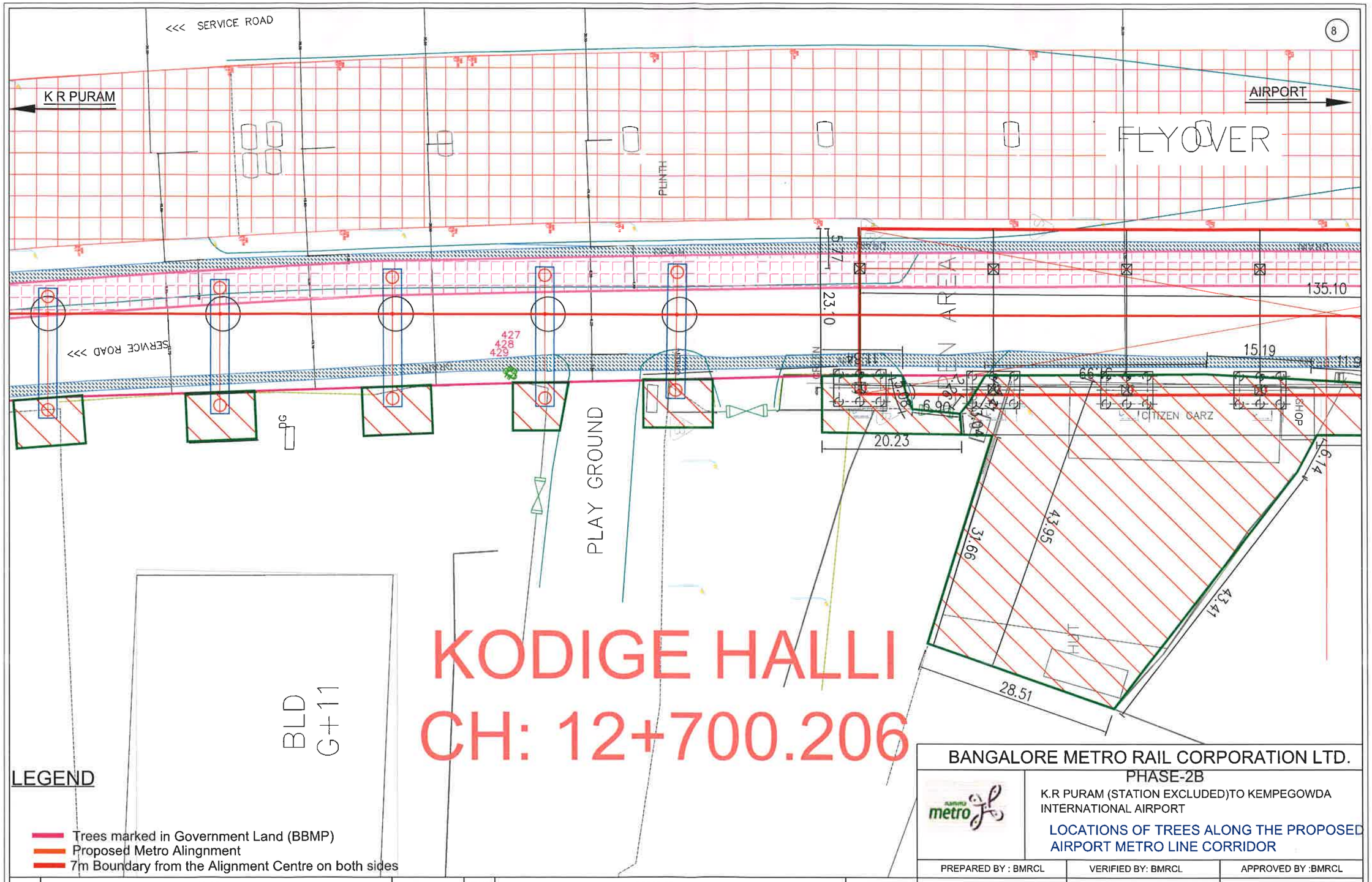

LEGEND

- Trees marked in Government Land (BBMP)
- Proposed Metro Alingnment
- 7m Boundary from the Alignment Centre on both sides

REV.NO	DESCRIPTION	DATE	REV.NO	DESCRIPTION	DATE

BANGALORE METRO RAIL CORPORATION LTD.

PHASE-2B

K.R PURAM (STATION EXCLUDED)TO KEMPEGOWDA INTERNATIONAL AIRPORT

LOCATIONS OF TREES ALONG THE PROPOSED AIRPORT METRO LINE CORRIDOR

PREPARED BY : BMRCL	VERIFIED BY: BMRCL	APPROVED BY :BMRCL
AE	AEE	DY.CE

DRG. No. BMRCL/PH-IIB/ARP LINE/LP/(18-01-20) REV: R3

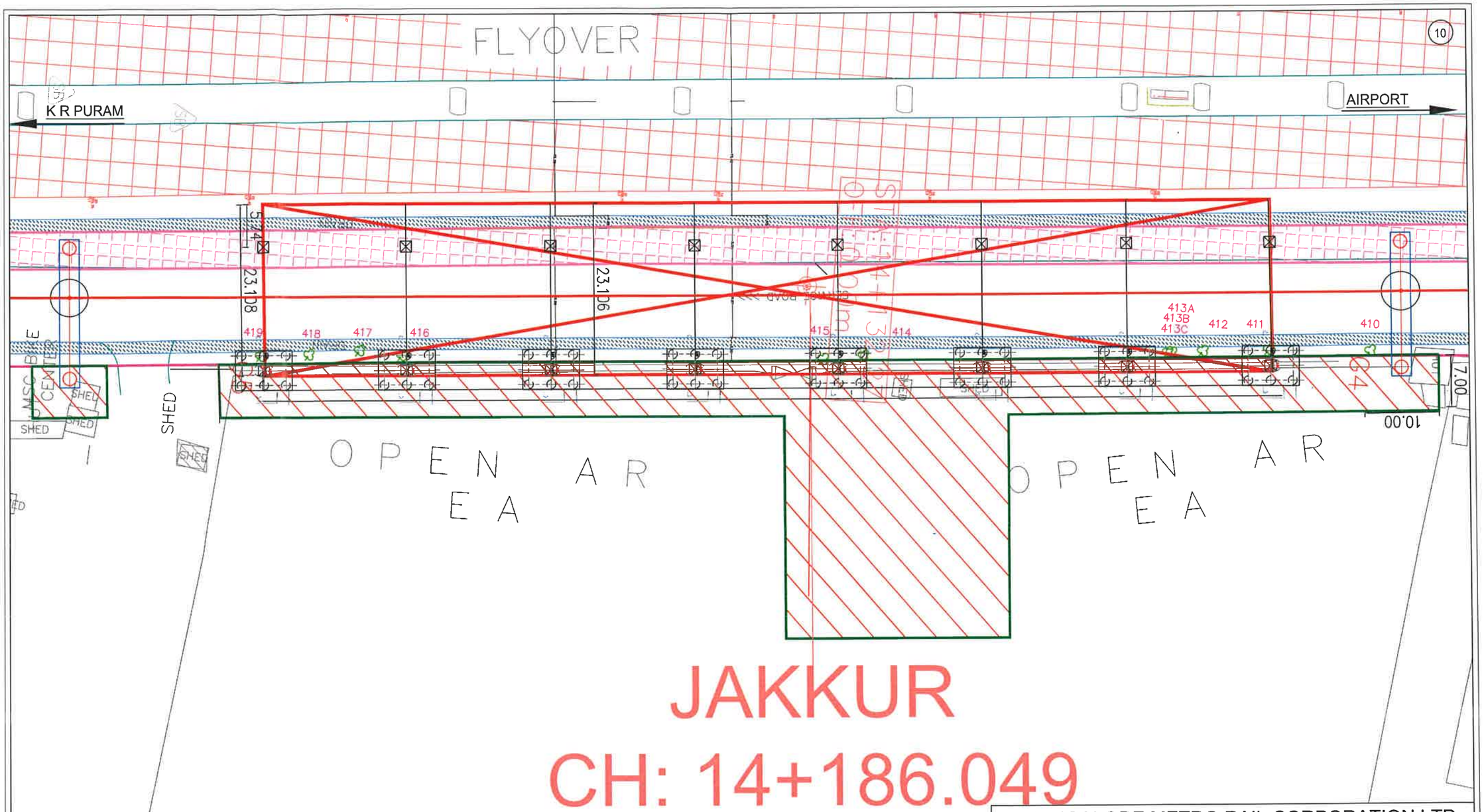

LEGEND

- Trees marked in Government Land (BBMP)
- Proposed Metro Alingnment
- 7m Boundary from the Alignment Centre on both sides

REV.NO	DESCRIPTION	DATE	REV.NO	DESCRIPTION	DATE

BANGALORE METRO RAIL CORPORATION LTD.

PHASE-2B

K.R PURAM (STATION EXCLUDED)TO KEMPEGOWDA INTERNATIONAL AIRPORT

LOCATIONS OF TREES ALONG THE PROPOSED AIRPORT METRO LINE CORRIDOR

PREPARED BY : BMRCL	VERIFIED BY: BMRCL	APPROVED BY :BMRCL
AE	AEE	DY.CE

DRG. No. BMRCL/PH-IIB/ARP LINE/LP/(18-01-20) REV: R3

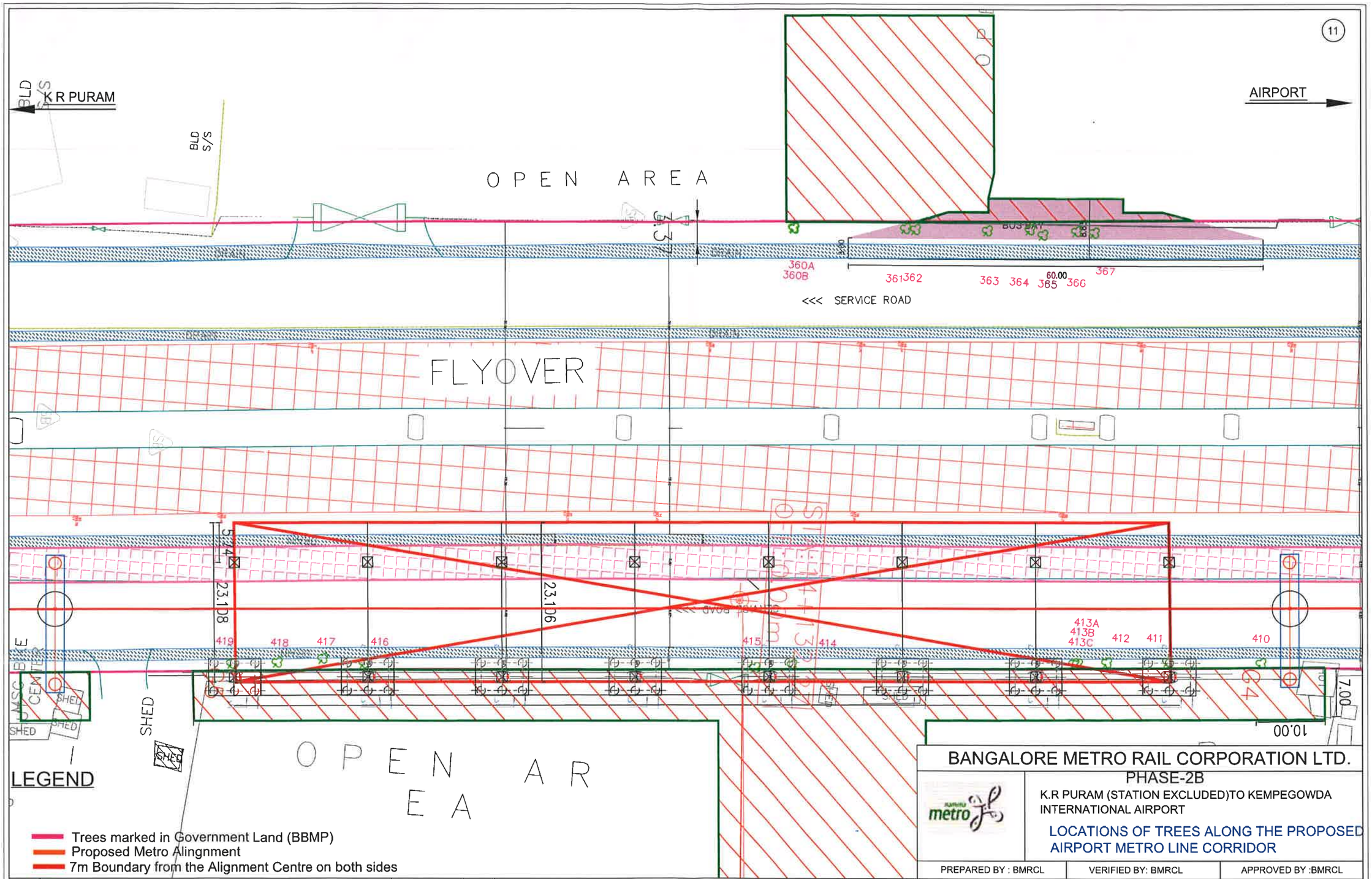

REV.NO	DESCRIPTION	DATE	REV.NO	DESCRIPTION	DATE

BANGALORE METRO RAIL CORPORATION LTD.

PHASE-2B

K.R PURAM (STATION EXCLUDED)TO KEMPEGOWDA INTERNATIONAL AIRPORT

LOCATIONS OF TREES ALONG THE PROPOSED AIRPORT METRO LINE CORRIDOR

PREPARED BY : BMRCL	VERIFIED BY: BMRCL	APPROVED BY :BMRCL
AE	AEE	DY.CE

DRG. No. BMRCL/PH-IIB/ARP LINE/LP/(18-01-20) REV: R3

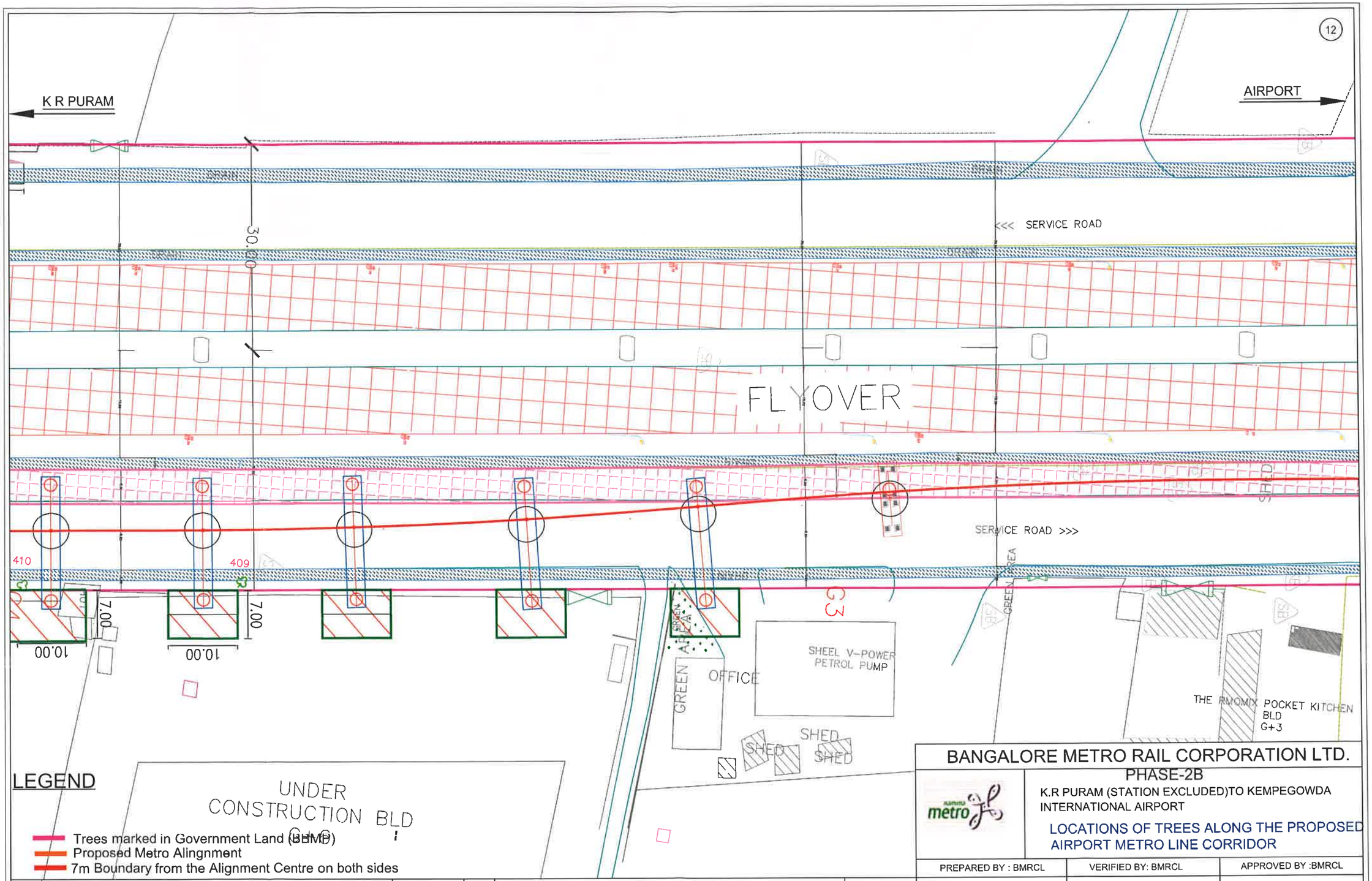

REV.NO	DESCRIPTION	DATE	REV.NO	DESCRIPTION	DATE

BANGALORE METRO RAIL CORPORATION LTD.

PHASE-2B

K.R PURAM (STATION EXCLUDED)TO KEMPEGOWDA INTERNATIONAL AIRPORT

LOCATIONS OF TREES ALONG THE PROPOSED AIRPORT METRO LINE CORRIDOR

PREPARED BY : BMRCL	VERIFIED BY: BMRCL	APPROVED BY :BMRCL
AE	AEE	DY.CE

DRG. No. BMRCL/PH-IIB/ARP LINE/LP/(18-01-20) REV: R3

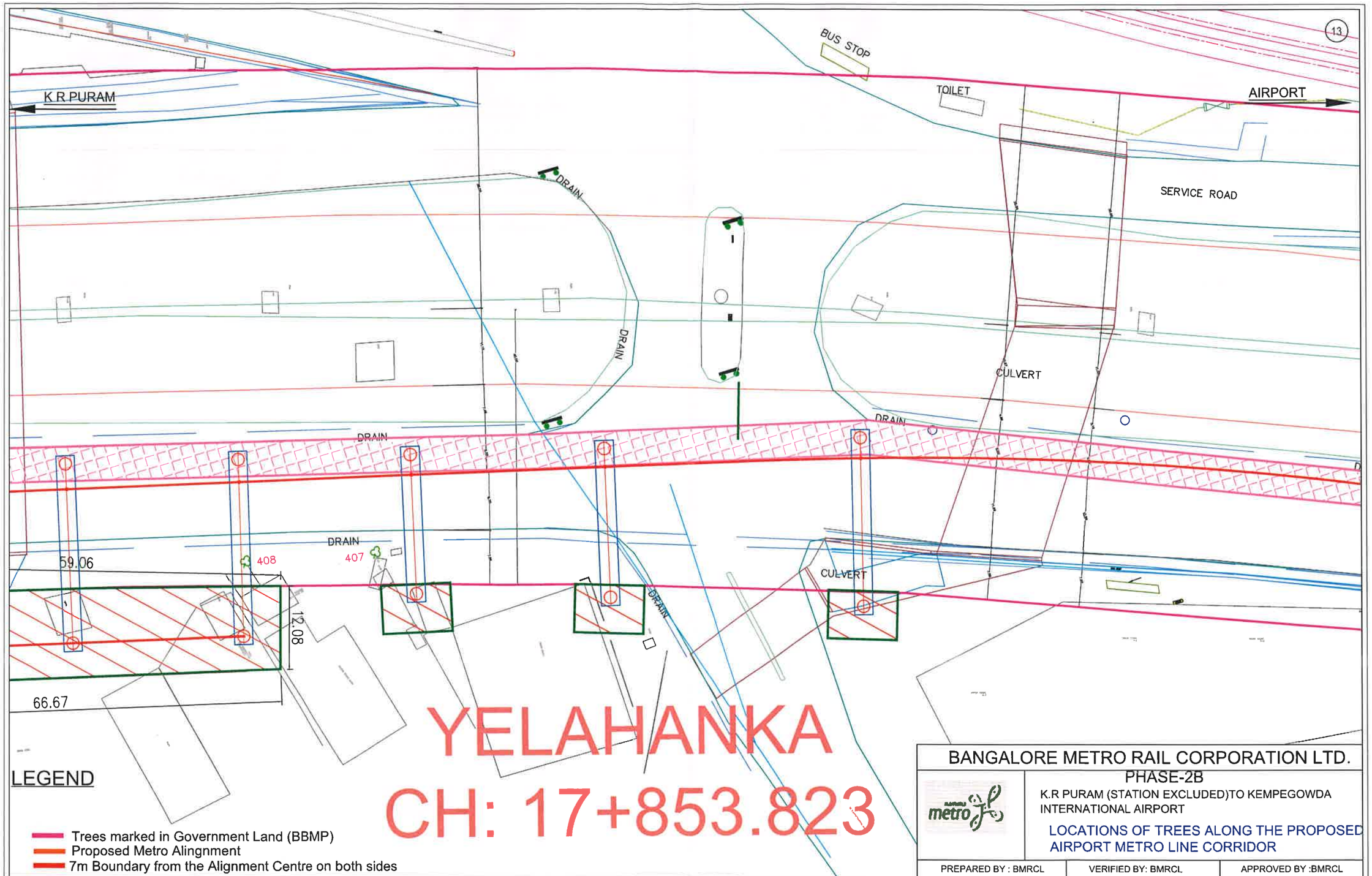

REV.NO	DESCRIPTION	DATE	REV.NO	DESCRIPTION	DATE

BANGALORE METRO RAIL CORPORATION LTD.

PHASE-2B

K.R PURAM (STATION EXCLUDED)TO KEMPEGOWDA INTERNATIONAL AIRPORT

LOCATIONS OF TREES ALONG THE PROPOSED AIRPORT METRO LINE CORRIDOR

PREPARED BY : BMRCL	VERIFIED BY: BMRCL	APPROVED BY :BMRCL
AE	AEE	DY.CE

DRG. No. BMRCL/PH-IIB/ARP LINE/LP/(18-01-20) REV: R3

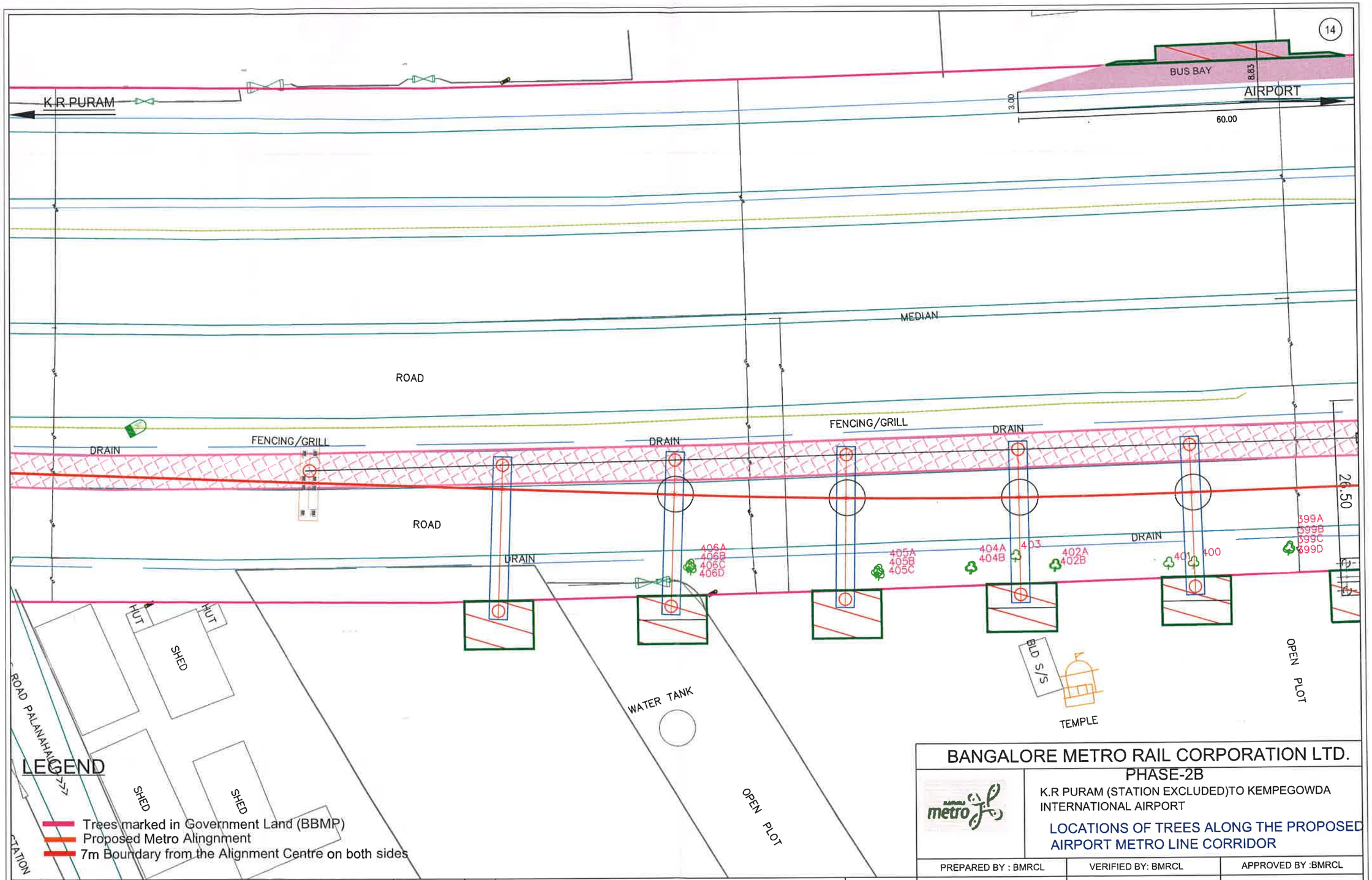

REV.NO	DESCRIPTION	DATE	REV.NO	DESCRIPTION	DATE

BANGALORE METRO RAIL CORPORATION LTD.

PHASE-2B

K.R PURAM (STATION EXCLUDED)TO KEMPEGOWDA INTERNATIONAL AIRPORT

LOCATIONS OF TREES ALONG THE PROPOSED AIRPORT METRO LINE CORRIDOR

PREPARED BY : BMRCL	VERIFIED BY: BMRCL	APPROVED BY :BMRCL
AE	AEE	DY.CE

DRG. No. BMRCL/PH-IIB/ARP LINE/LP/(18-01-20) REV: R3

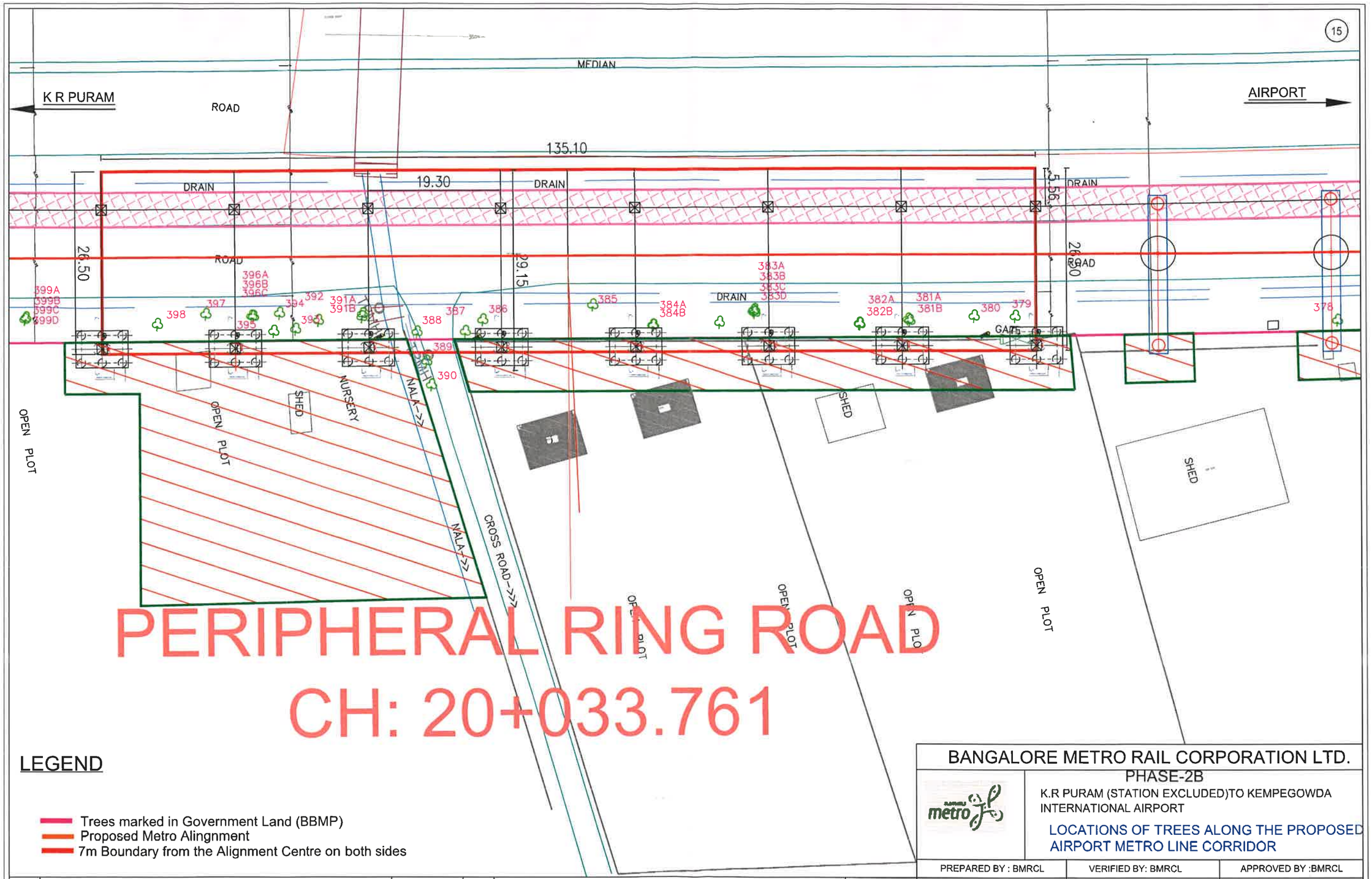

LEGEND

- Trees marked in Government Land (BBMP)
- Proposed Metro Alingnment
- 7m Boundary from the Alignment Centre on both sides

REV NO	DESCRIPTION	DATE	REV NO	DESCRIPTION	DATE

BANGALORE METRO RAIL CORPORATION LTD.

PHASE-2B

K.R PURAM (STATION EXCLUDED)TO KEMPEGOWDA INTERNATIONAL AIRPORT

LOCATIONS OF TREES ALONG THE PROPOSED AIRPORT METRO LINE CORRIDOR

PREPARED BY : BMRCL	VERIFIED BY: BMRCL	APPROVED BY :BMRCL
AE	AEE	DY.CE

DRG. No. BMRCL/PH-IIB/ARP LINE/LP/(18-01-20) REV: R3

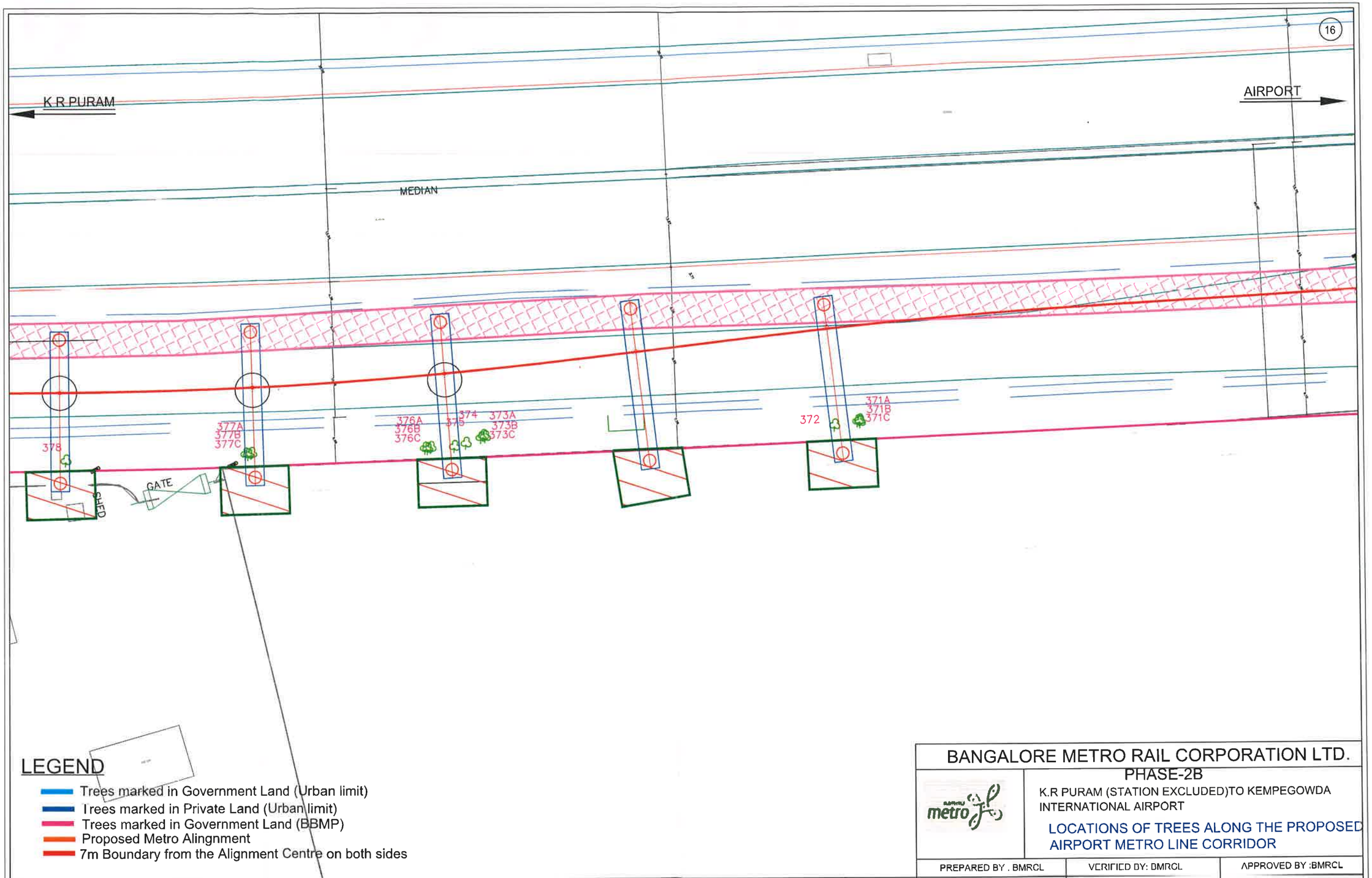

LEGEND

- Trees marked in Government Land (Urban limit)
- Trees marked in Private Land (Urban limit)
- Trees marked in Government Land (BBMP)
- Proposed Metro Alingnment
- 7m Boundary from the Alignment Centre on both sides

REV.NO	DESCRIPTION	DATE	REV.NO	DESCRIPTION	DATE

BANGALORE METRO RAIL CORPORATION LTD.

PHASE-2B

K.R PURAM (STATION EXCLUDED)TO KEMPEGOWDA INTERNATIONAL AIRPORT

LOCATIONS OF TREES ALONG THE PROPOSED AIRPORT METRO LINE CORRIDOR

PREPARED BY . BMRCL	VERIFIED BY: BMRCL	APPROVED BY :BMRCL
AE	AEE	DY.CE

DRG. No. BMRCL/PH-IIB/ARP LINE/LP/(18-01-20) REV: R3

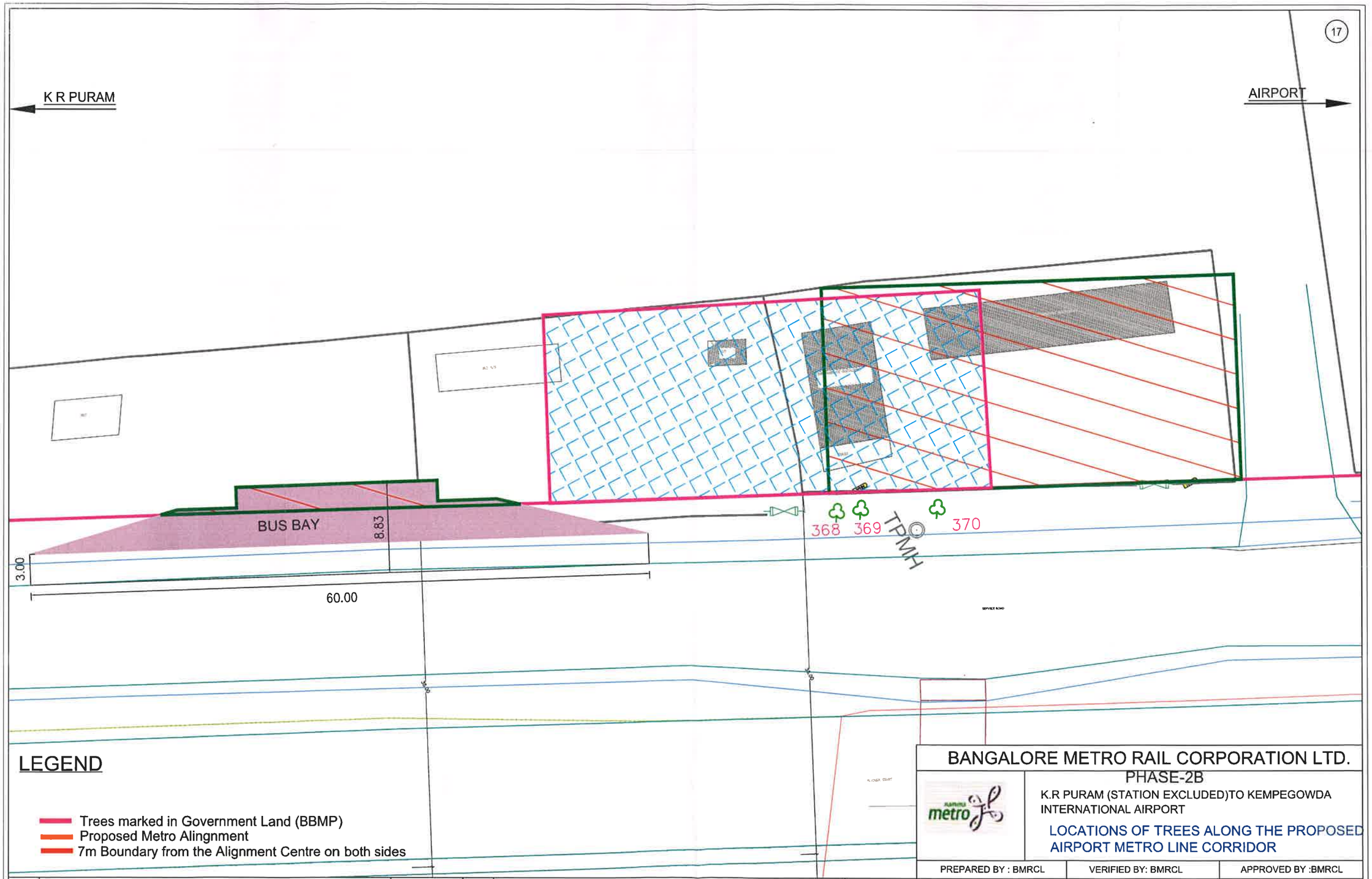

LEGEND

- Trees marked in Government Land (BBMP)
- Proposed Metro Alingnment
- 7m Boundary from the Alignment Centre on both sides

REV.NO	DESCRIPTION	DATE	REV.NO	DESCRIPTION	DATE

BANGALORE METRO RAIL CORPORATION LTD.

PHASE-2B

K.R PURAM (STATION EXCLUDED)TO KEMPEGOWDA INTERNATIONAL AIRPORT

LOCATIONS OF TREES ALONG THE PROPOSED AIRPORT METRO LINE CORRIDOR

PREPARED BY : BMRCL	VERIFIED BY: BMRCL	APPROVED BY :BMRCL
AE	AEE	DY.CE

DRG. No. BMRCL/PH-IIB/ARP LINE/LP/(18-01-20) REV: R3