



# ಬೃಹತ್ ಬೆಂಗಳೂರು ಮಹಾನಗರ ಪಾಲಿಕೆ

ಉಪ ಅರಣ್ಯ ಸಂರಕ್ಷಣಾಧಿಕಾರಿಗಳು, ಅರಣ್ಯ ಘಟಕ,  
ಬೃಹತ್ ಬೆಂಗಳೂರು ಮಹಾನಗರ ಪಾಲಿಕೆ

ಅನೆಕ್ಸ್ ಜಿಲ್ಲೆ - 3, ಎನ್. ಆರ್. ವೃತ್ತ, ಬೆಂಗಳೂರು-560 002

ಸಂಖ್ಯೆ: ಉಸಂ/ಪಿಆರ್/279/2023-24

ದಿನಾಂಕ: 07.06.2023

## ಸಾರ್ವಜನಿಕ ಪ್ರಕಟಣೆ

ಈ ಮೂಲಕ ಬೆಂಗಳೂರು ಮಹಾನಗರ ಮತ್ತು ಸುತ್ತಮುತ್ತಲಿನ ಸಮಸ್ತ ನಾಗರಿಕರ ಗಮನಕ್ಕೆ ತರಬಯಿಸುತ್ತಿರುವುದೇನೆಂದರೆ, ಮುಖ್ಯ ಅಭಿಯಂತರರು, ORR/ಫೇಸ್ 2A/ಪ್ಯಾಕೇಜ್- 01 ಬೆಂಗಳೂರು ಮೆಟ್ರೋ ರೈಲು ನಿಗಮ ನಿಯಮಿತ ಬೆಂಗಳೂರು ಇವರು ಅಗರ ಪೋಸ್ಟ್ ಇಂದ ಇಬ್ಬಲೂರು ಪೋಸ್ಟ್ ಪೀರ್ಸ್ ವರೆಗೆ, ಎಡ ಮತ್ತು ಬಲ ಸೇವಾರಸ್ತೆಗಳಲ್ಲಿ ಇರುವ ಮರಗಳ ತೆರವಿಗಾಗಿ ಮನವಿ ಸಲ್ಲಿಸಿರುವ ವಿವರಗಳು ಈ ಕೆಳಕಂಡಂತಿರುತ್ತವೆ:

ಯೋಜನೆಯ ಹೆಸರು	Construction of Elevated Structures (Viaduct & Stations), including Road Widening, Utility Diversion and Allied Works and Construction of Loops, Ramps for Road Flyovers at CSB Junction including Road Widening & Allied Works in Reach 5 Line and Phase 3A Works			
ಎಜೆನ್ಸಿಯ ಹೆಸರು	ಬೆಂಗಳೂರು ಮೆಟ್ರೋ ರೈಲು ನಿಗಮ ನಿಯಮಿತ, ಬೆಂಗಳೂರು			
ಮರ ತೆರವುಗೊಳಿಸುವ ಉದ್ದೇಶ	ಫೇಸ್ 2A, ಪ್ಯಾಕೇಜ್- 01 ಮತ್ತು ಫೇಸ್ 3A ಮೆಟ್ರೋ ಕಾಮಗಾರಿಗಳಿಗೆ ಅಡ್ಡ ಬರುತ್ತಿರುವ ಎಡ ಮತ್ತು ಬಲ ಸೇವಾರಸ್ತೆಗಳಲ್ಲಿ ಇರುವ ಮರಗಳ ತೆರವಿಗಾಗಿ.			
ಯೋಜನಾ ಪ್ರದೇಶದ ನಿರ್ದೇಶಾಂಕಗಳು	Side	Latitude N	Longitude E	Location
	LHS	12.92361	77.65527	Starting from Agara to Ibbalur Port Pier area
		12.92305	77.65550	
	RHS	12.92000	77.66444	Starting from Ibbalur to Agara Port Pier area
12.92055		77.66416		
ಯೋಜನಾ ಪ್ರದೇಶದಲ್ಲಿ ಪ್ರಸ್ತುತ ಇರುವ ಮರಗಳು	15 Nos (Annexure-1)	ಮರಗಳ ಜಾತಿ, ಅಳತೆಪಟ್ಟಿ ಹಾಗೂ ಮರಗಳಿರುವ ಜಾಗಗಳ ವಿವರಗಳನ್ನು ಬಿಬಿಎಂಪಿ ವೆಬ್ ಸೈಟ್ ನಲ್ಲಿ ಮಾಹಿತಿಗಾಗಿ ಒದಗಿಸಲಾಗಿದೆ. ( <a href="http://www.bbmp.gov.in">www.bbmp.gov.in</a> )		
ಯೋಜನಾ ಪ್ರದೇಶದಲ್ಲಿ ತೆರವುಗೊಳಿಸಬೇಕಾದ ಮರಗಳು	15 Nos (Annexure-1)			
ಆಕ್ಷೇಪಣೆಗಳನ್ನು ಸಲ್ಲಿಸುವ ವಿಧಾನ (ಸಾರ್ವಜನಿಕರು ನೇರವಾಗಿ/ಇ-ಮೇಲ್/ಅಂಚೆ ಮುಖಾಂತರ ಈ ಕೆಳ ಸಹಿದಾರರ ಕಛೇರಿಗೆ ಸಲ್ಲಿಸಬಹುದು)	ವಿಳಾಸ: ಉಪ ಅರಣ್ಯ ಸಂರಕ್ಷಣಾಧಿಕಾರಿ, ಬಿಬಿಎಂಪಿ, ಎನ್.ಆರ್. ಸ್ಟ್ರೀಟ್, ಬೆಂಗಳೂರು - 560 002. Email ID: 1. <a href="mailto:dcfbbmp12@gmail.com">dcfbbmp12@gmail.com</a> for Tree Officer, BBMP 2. <a href="mailto:msuresh@bmrc.co.in">msuresh@bmrc.co.in</a> for CE, ORR/Ph-2A/P1, BMRCL ಆಕ್ಷೇಪಣೆಗಳನ್ನು BMRCLಗೆ ಸಲ್ಲಿಸಿದ್ದಲ್ಲಿ, ಅದರ ಪ್ರತಿಯನ್ನು DCF, BBMP ರವರಿಗೂ ಸಲ್ಲಿಸತಕ್ಕದ್ದು			
ಆಕ್ಷೇಪಣೆಗಳನ್ನು ಸಲ್ಲಿಸಬೇಕಾದ ಅವಧಿ	ಈ ಪ್ರಕಟಣೆ ಹೊರಡಿಸಿದ ದಿನಾಂಕದಿಂದ 10 ದಿನಗಳೊಳಗಾಗಿ ಸಲ್ಲಿಸತಕ್ಕದ್ದು. ಸೂಚನೆ: ಆಕ್ಷೇಪಣೆಗಳು ಪ್ರಸ್ತಾವಿತ ಯೋಜನೆಗೆ ಮಾತ್ರ ಸಂಬಂಧಿಸಿರಬೇಕು.			

ಮೇಲ್ಕಂಡ ಪ್ರದೇಶದಲ್ಲಿನ ಮರಗಳನ್ನು ತೆರವುಗೊಳಿಸುವ ಸಂಬಂಧ ಸಾರ್ವಜನಿಕರ ಆಕ್ಷೇಪಣೆ/ಸಲಹೆಗಳಿದ್ದಲ್ಲಿ ಕರ್ನಾಟಕ ವೃಕ್ಷ ಸಂರಕ್ಷಣಾ ಕಾಯಿದೆ 1976 ಸೆಕ್ಷನ್ 8 (3) (vii) ಪ್ರಕಾರ ಸಲಹೆ - ಸೂಚನೆಗಳನ್ನು ನೀಡಲು ಆಹ್ವಾನಿಸಲಾಗಿದೆ.

  
ವೃಕ್ಷ ಅಧಿಕಾರಿ,

ಉಪ ಅರಣ್ಯ ಸಂರಕ್ಷಣಾಧಿಕಾರಿ  
ಬಿಬಿಎಂಪಿ, ಬೆಂಗಳೂರು



## BRUHAT BENGALURU MAHANAGARA PALIKE

No. DCF/PR. 279 /2023-24/


Office of  
The Deputy Conservator of Forests,  
Bruhat Bengaluru Mahanagara Palike,  
N R Square, Annex Building - 3,  
Bengaluru, Date: 07.06.2023

### PUBLIC NOTICE

This is to bring to the notice of the Citizens of Bengaluru that the CE/ORR/PH-2A/P1, BMRCL, has submitted an application to the undersigned for removal of trees standing at the LHS/RHS Service Road Area extending from Agara Port Piers to Ibbalur Port Piers for BMRCL Phase 2A, Package-1 & Phase-3A Works, Bengaluru. The details are given below:

<b>Name of the project</b>	<b>Construction of Elevated Structures (Viaduct &amp; Stations), including Road Widening, Utility Diversion and Allied Works and Construction of Loops, Ramps for Road Flyovers at CSB Junction including Road Widening &amp; Allied Works in Reach 5 Line, and Phase 3A Works</b>			
<b>Name of the Agency</b>	Bangalore Metro Rail Corporation Limited (BMRCL), Bengaluru			
<b>Purpose for removal of trees</b>	The trees standing on the LHS/RHS Service road area extending from Agara Port Piers to Ibbalur Port Piers are coming within the BMRCL Project Area, Phase 2A, Package-1 and Phase 3A Works, Bengaluru.			
<b>Description of the area with clear demarcation of boundaries or with GPS readings</b>	<b>Side</b>	<b>Latitude N</b>	<b>Longitude E</b>	<b>Location</b>
	LHS	12.92361	77.65527	Starting from Agara to Ibbalur Port Pier area
		12.92305	77.65550	
	RHS	12.92000	77.66444	Starting from Ibbalur to Agara Port Pier area
12.92055		77.66416		
<b>Enumeration of trees</b> <ul style="list-style-type: none"><li>Total no. of trees standing in the project area</li><li>Total no. of trees proposed to be removed</li></ul>	15 Nos (Annexure-1)	Description of trees, species, location, area, etc., are uploaded in the website of BBMP for information of all. ( <a href="http://www.bbmp.gov.in">www.bbmp.gov.in</a> )		
	15 Nos (Annexure-1)			
<b>Mode of communication of comments</b> (Public can send their comments either by E-mail / Post / Hand)	<b>Address:</b> The Deputy Conservator of Forests & Tree Officer, BBMP, N.R Square, Bangalore- 560002. E-mail id: 1. <a href="mailto:dcfbbmp12@gmail.com">dcfbbmp12@gmail.com</a> for Tree Officer, BBMP 2. <a href="mailto:msuresh@bmrc.co.in">msuresh@bmrc.co.in</a> for CE/Ph-2A/P1, BMRCL *Comments communicated directly to BMRCL, should also be marked to the Tree-Officer/DCF, BBMP			
<b>Deadline for filing objections</b>	Ten (10) days from the date of publication of this notification in the Newspaper * <b>Objections/Comments/Suggestions should be relevant and specific to the project</b>			

In view of the above, the suggestions/objections/comments are invited from citizens under Section 8 (3) (vii) of the Karnataka Preservation of Tree Act, 1976.

  
Tree Officer

Deputy Conservator of Forests,  
BBMP, Bengaluru



# ಬೆಂಗಳೂರು ಮೆಟ್ರೋ ರೈಲ್ ನಿಗಮ ನಿಯಮಿತ

(ಕರ್ನಾಟಕ ಸರ್ಕಾರ ಹಾಗೂ ಕೇಂದ್ರ ಸರ್ಕಾರ ಸಹಭಾಗಿತ್ವದ ಉದ್ಯಮ)  
ನೋಂದಾಯಿತ ಕಛೇರಿ : ಬಿ.ಎಂ.ಟಿ.ಸಿ. ಕಾಂಪ್ಲೆಕ್ಸ್, 3ನೇ ಮಹಡಿ, ಕೆಂಗಲ್ ಹನುಮಂತಯ್ಯ ರಸ್ತೆ, ಶಾಂತಿನಗರ  
ಬೆಂಗಳೂರು - 560 027, ಭಾರತ

## Bangalore Metro Rail Corporation Ltd.

(A Joint Venture of Government of Karnataka & Government of India)

Regd. Office : B.M.T.C. Complex, 3rd Floor, K.H. Road, Shanthinagar,  
Bangalore - 560 027. INDIA

No. BMRCL/ORR/PH-2A/P1/2023/169/1628

Date: 02.05.2023.

To,  
The Deputy Conservator of Forest & (Tree Officer),  
BBMP, N, R Square,  
Bangalore - 560002.

**Project Name:-** "PHASE 2A/P1/60 (a) : Construction of elevated structures (Viaduct & Stations) of length 9.859 km from Chainage 0.000 m to 9859.000 m and 6 Nos of elevated metro stations viz, Central Silk Board, HSR layout, Agara, Ibbalur, Bellandur, Kadubeesanahalli including road widening, Utility diversion and allied works of Bengaluru Metro Rail Project Phase-2A & Construction of loops, ramps for road flyover at Central Silk Board junction of approx. length of 2.84 Km including Road widening & allied works in Reach-5 line (R5/P4) of Bengaluru Metro Rail Project, Phase-2A." -

**Location:** Agara to Ibbalur portal piers LHS/RHS service road area. (ORR-Phase-2A, Package -1 & Phase-3A work's).

**Sub:** Regarding permission required for the clearance of tree infringing at Metro work from Agara to Ibbalur portal piers LHS/RHS service road area. (ORR-Phase-2A Package -1 & Phase-3A work's) -Reg.

Dear Sir,

Bangalore Metro Rail Corporation is carrying out Construction Metro works along ORR/Ph-2A from Agara to Ibbalur portal piers LHS/RHS service road area. The metro construction activities are in progress.

BMRCL is planning for Ph-3A between Carmelaram to Yelahanka 37 km and in this regard, DPR has been approved by GOK and same has been submitted to GOI for approval.

Proposed Ph-3A Metro Alignment is passing parallel to Ph-2A Ibbalur station and crossing Ph-2A viaduct between ORP 164 to 166 for which acquisition of land from Defence is in advanced stage and handing over of land in process. BMRCL is planning to integrate Ph-3A station with Ph-2A station at Ibbalur junction and also to integrate structures in viaduct between ORP- 164 & ORP- 166 to accommodate super structure of both Ph-2A & Ph-3A lines. In view of this, there are trees with in Defence land identified as infringement for construction of Ph-3A station and viaduct portal supporting super structure of Ph-2A & Ph-3A as well.

Trees that are infringing with crossing viaduct structure of Ph-2A/P1 & Ph-3A at pillar locations ORP 164 -ORP 166 are falling with in ROW under BBMP limits are listed.

*[Handwritten signature]*

The list of 15 No's of Trees under BBMP limits, which are infringing in Viaduct portal piers LHS/RHS service road area, and these trees are essential to be removed/ transplanted for metro construction activities.

In this regard, it is requested to accord permission for removal/ transplant of trees which are infringing the metro construction work.

Thanking you.

Your faithfully.



M.Suresh  
CE/ORR/PH-2A/P1

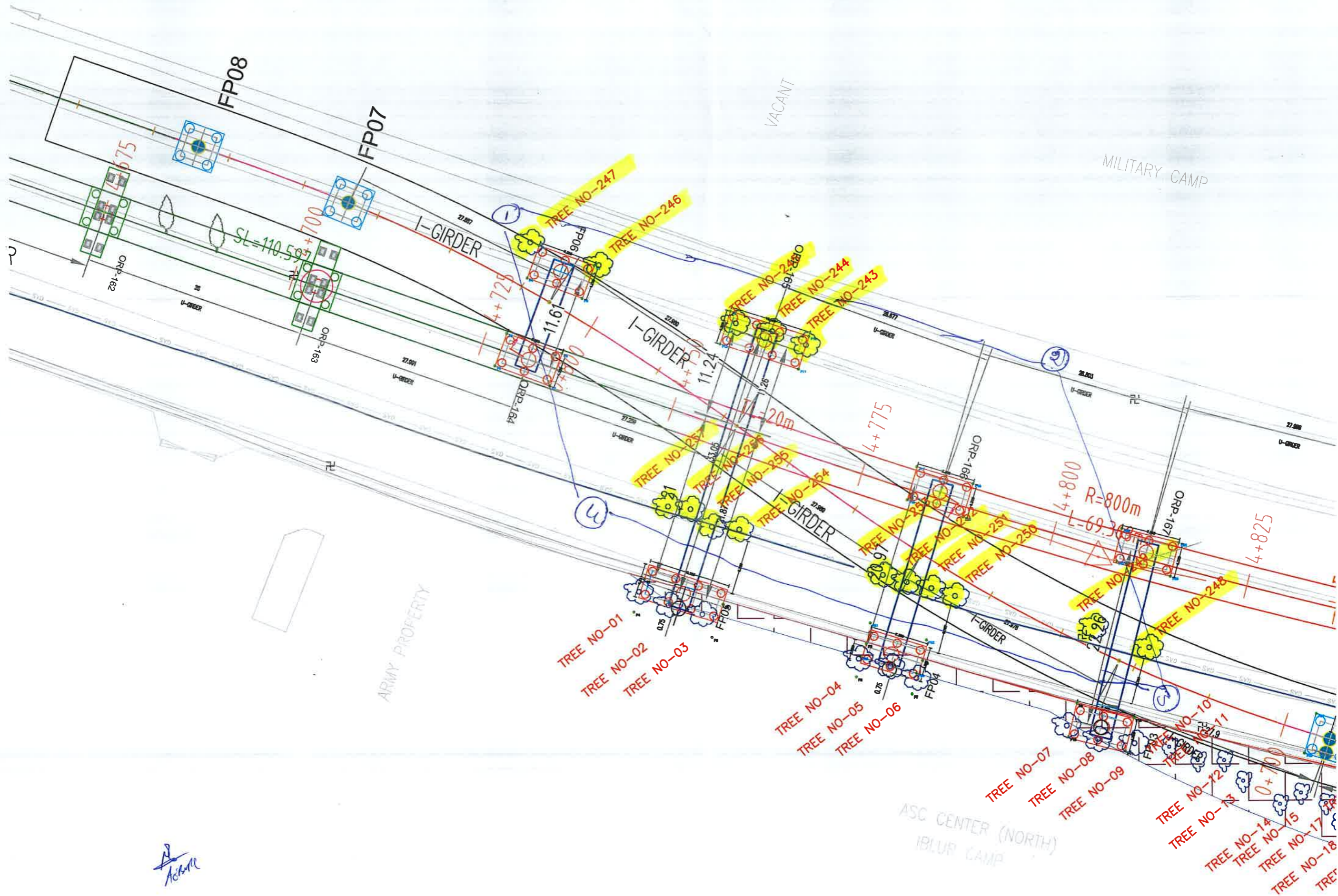
**Encl:** Application, Trees List, GAD drawings & Google maps with the trees location etc.

CC to: G.M - SEMU, BMRCL-for kind information and necessary action please.

**ORR- Ph-2A/P-1 & Ph-3A, PORTAL PIER, - BBMP TREE DETAILS.**

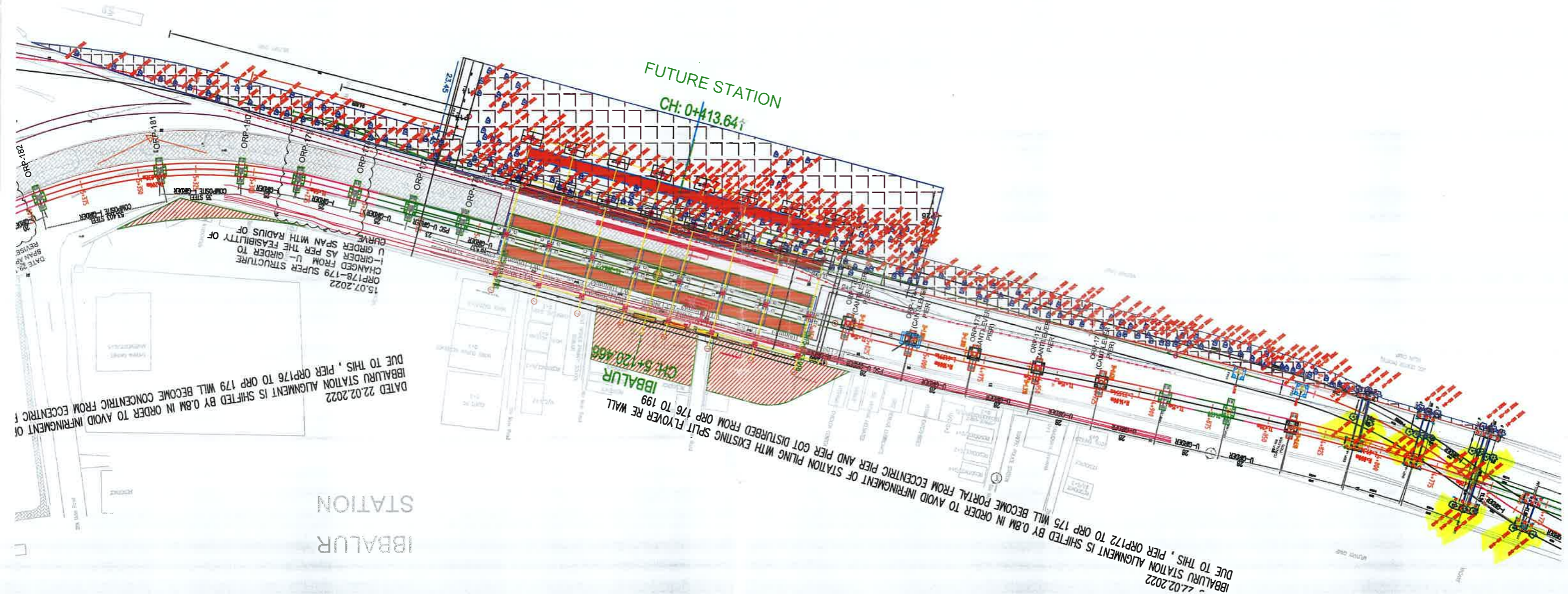
SL NO	Tree Number	Species Name	Girth (m)	Clear Bole Height (m)	Full Height (m)	Crown Spread (m)	Latitude (N)	Longitude( E )
1	243	TABUBIA ROSIA	0.30	2.00	5.00	2.00	12° 55' 20"	77° 39' 35"
2	244	Rain Tree	0.50	2.00	4.00	6.00	12° 55' 19"	77° 39' 35"
3	245	TABUBIA ROSIA	0.40	1.50	6.00	5.00	12° 55' 19"	77° 39' 36"
4	246	Rain Tree	1.30	2.00	10.00	10.00	12° 55' 20"	77° 39' 35"
5	247	Rain Tree	1.00	2.00	10.00	9.00	12° 55' 20"	77° 39' 34"
6	248	Rain Tree	1.20	4.00	10.00	12.00	12° 55' 18"	77° 39' 37"
7	249	Tabubia Rosia	0.30	1.00	2.50	1.50	12° 55' 18"	77° 39' 37"
8	250	Subabul	0.50	1.50	5.00	3.00	12° 55' 18"	77° 39' 36"
9	251	Subabul	0.40	1.00	4.00	2.00	12° 55' 19"	77° 39' 36"
10	252	Tabubia Rosia	0.50	1.50	6.00	3.00	12° 55' 19"	77° 39' 36"
11	253	Tabubia Rosia	0.40	1.30	3.00	2.00	12° 55' 19"	77° 39' 36"
12	254	mhagani	0.60	1.50	7.00	2.00	12° 55' 19"	77° 39' 35"
13	255	Honge	0.50	1.00	3.00	2.00	12° 55' 19"	77° 39' 35"
14	256	Honge	0.50	1.00	5.00	6.00	12° 55' 19"	77° 39' 35"
15	257	Honge	0.40	0.50	3.00	2.00	12° 55' 19"	77° 39' 35"

*Handwritten signature/initials*



*Handwritten signature:*  
 A  
 Acame

KESHAV



IBBALUR STATION

CH: 5+120.466

FUTURE STATION  
CH: 0+413.64

15.07.2022  
ORP178-179 SUPER STRUCTURE  
CHANGED FROM U-GIRDER TO  
I-GIRDER AS PER THE FEASIBILITY OF  
CURVE SPAN WITH RADIUS OF  
COMPOSITE GIRDER

DATED 22.02.2022  
IBBALURU STATION ALIGNMENT IS SHIFTED BY 0.8M IN ORDER TO AVOID INFRINGEMENT OF  
IBBALURU STATION ORP176 TO ORP 179 WILL BECOME CONCENTRIC FROM ECCENTRIC  
DUE TO THIS, PIER ORP176 TO ORP 179 WILL BECOME CONCENTRIC FROM ECCENTRIC

DATED 22.02.2022  
IBBALURU STATION ALIGNMENT IS SHIFTED BY 0.8M IN ORDER TO AVOID INFRINGEMENT OF STATION PILING WITH EXISTING SPLIT FLYOVER RE WALL  
DUE TO THIS, PIER ORP172 TO ORP 175 WILL BECOME PORTAL FROM ECCENTRIC PIER AND PIER GOT DISTURBED FROM ORP 176 TO 199